



## Robert Prittie collection

<https://search.heritageburnaby.ca/permalink/archivemultipleformat113>

Repository:	City of Burnaby Archives
Date:	1950-2002
Collection/Fonds:	Robert Prittie collection
Physical Description:	3 boxes of textual records and 134 photographs
Description Level:	Fonds
Storage Location:	BHS368 BHS369 MSS086 Photo catalogue 505 MSS128
Scope and Content:	Records consist of papers created and collected by Robert Prittie, former Mayor of Burnaby. Records include photographs of Mayor Prittie during official City functions as well as the textual records that he created and collected during his political career, including election materials. Also included are photographic postcards of Burnaby as well as pamphlets related to various groups and organizations.
History/Biography:	Born in North Vancouver on December 5, 1919, Robert "Bob" William Prittie was the first of four sons born to Wilmot Prittie and Mary Adair. As a child, his health was weaker than younger brothers Bill, Eric and Halford, as he suffered from Polio and asthma. Bob was an industrious youth who left school early to work in a department store warehouse. At the outbreak of World War Two, Bob enlisted with the Royal Canadian Air Force and spent the duration of the war serving on the ground in Canada at the Patricia Bay Air Force Base and the No. 3 Bombing and Gunnery School in Manitoba, completing his high school education through correspondence courses. While at the Patricia Bay Air Force Base, he met pre-school teacher Grace King of Sidney, Vancouver Island. By 1940 they were married and soon after, had their first son, Robert King. In 1945, Bob was discharged from the air force with the rank of sergeant and entered the University of British Columbia, graduating with a Bachelor of Arts degree with honours in history. After the war, Bob spent a few years working in Ottawa as a foreign-service officer, but he returned to UBC in 1949, receiving a diploma in education (post-graduate studies at Laval University and Western Washington State College). Robert returned to Burnaby in 1950 following the tragic death of their son. Robert immediately began teaching. Over the next thirteen years, he taught at Sperling Avenue School, McPherson Park Junior High School, Burnaby South High School and Burnaby North High School. He and Grace went on to have three more children; Heather in 1951, Bruce in 1953 and Ian in 1955. In 1959 he was elected to serve as a member of the municipal Council, re-elected and serving until the end of his term in 1962 when he left to serve as Member of Parliament for the Burnaby-Richmond riding. He held that office until 1968. In January 1969, Bob first took office as Mayor of Burnaby and in that capacity served on the GVRD as a Director for a number of years. In May of 1973, Bob decided to resign as Mayor of Burnaby in order to take up a position as Assistant Deputy Minister of Municipal Affairs and in 1975 he was appointed as the Minister of Municipal Affairs – a post he held for a short time. After his tenure as Minister, Robert retired from public life and he and his second wife Isobel Potheary moved to Victoria. Isobel had three children from a previous marriage; Alan, Deirdre and Fiona. Robert Prittie left an enduring legacy for the citizens of Burnaby as a champion of schools, libraries and parks and recreation programs. In 1978 he was awarded the title of "Freeman of the Municipality" and in 1991 a new branch of the Burnaby Public Library was opened and named after him, His status as Freeman and the naming of the library in his honour are testament to his record of service and dedication to the community and its citizens. Robert Prittie died on January 14, 2002.
Media Type:	Textual Record Photograph




## Robert Prittie

<https://search.heritageburnaby.ca/permalink/archivephoto58736>

Repository: [City of Burnaby Archives](#)  
Date: [1969]  
Collection/Fonds: [Robert Prittie collection](#)  
Description Level: Item  
Item No.: 368-004  
Accession Number: BHS999-01  
Storage Location: A/V Storage  
Physical Description: 1 photograph : col.  
Media Type: Photograph  
Access Restriction: No restrictions  
Reproduction Restriction: May be restricted by third party rights  
Scope and Content: Photograph of Robert Prittie (standing in center) making remarks at the Official Opening of the Sinclair Radio Laboratories Ltd. plant.  
Subjects: [Events - Openings](#)  
Names: [Prittie, Robert W. "Bob"](#)

### Images

---





### Burnaby District Teachers Council newsletters

<https://search.heritageburnaby.ca/permalink/archivetextualrecord58583>

Repository: [City of Burnaby Archives](#)  
Date: 1952-1962  
Collection/Fonds: [Robert Prittie collection](#)  
Physical Description: 1 file of textual records  
Description Level: File  
Item No.: MSS086-002  
Storage Location: Bay 66 - Shelf 2  
Accession Number: BHS999-01  
Scope and Content: File consists of Burnaby District Teachers' Council newsletters. (Robert Prittie was the Secretary of the Burnaby Assistant Teachers' Association in the 1950s).  
Media Type: Textual Record  
Notes: Title based on contents of file



### Robert Prittie obituaries

<https://search.heritageburnaby.ca/permalink/archivetextualrecord58633>

Repository: [City of Burnaby Archives](#)  
Date: 2002  
Collection/Fonds: [Robert Prittie collection](#)  
Physical Description: 1 file of textual records  
Description Level: File  
Item No.: MSS086-007  
Storage Location: Bay 66 - Shelf 2  
Accession Number: BHS999-01  
Scope and Content: File consists of three obituaries for Robert Prittie clipped from local and national newspapers.  
Media Type: Textual Record  
Notes: Title based on contents of file



### Burnaby promotional publications

<https://search.heritageburnaby.ca/permalink/archivetextualrecord58646>

Repository: [City of Burnaby Archives](#)  
Date: 1962-1964  
Collection/Fonds: [Robert Prittie collection](#)  
Physical Description: 1 file of textual records  
Description Level: File  
Item No.: MSS086-008  
Storage Location: Bay 66 - Shelf 2  
Accession Number: BHS999-01  
Scope and Content: File consists of two promotional publications; one is entitled "Burnaby / The (Heart) of the Lower Mainland" and the other is "Burnaby ... a site to see!"  
Media Type: Textual Record  
Notes: Title based on contents of file



### Collection of newspapers

<https://search.heritageburnaby.ca/permalink/archivetextualrecord58718>

Repository: [City of Burnaby Archives](#)  
Date: 1955-1965  
Collection/Fonds: [Robert Prittie collection](#)  
Physical Description: 1 file of textual records  
Description Level: File  
Item No.: MSS086-009  
Storage Location: Bay 66 - Shelf 2  
Accession Number: BHS999-01  
Scope and Content: File consists of a collection of newspapers that each include an article on Robert W. Prittie.  
Media Type: Textual Record  
Notes: Title based on contents of file



### Burnaby Citizens' Association election materials

<https://search.heritageburnaby.ca/permalink/archivetextualrecord62935>

Repository: [City of Burnaby Archives](#)  
Date: 1955-1986  
Collection/Fonds: [Robert Prittie collection](#)  
Physical Description: 1 file of textual records  
Description Level: File  
Item No.: MSS128-002  
Storage Location: Bay 66 - Shelf 4  
Access Restriction: Open access  
Accession Number: BHS2009-13  
Scope and Content: File consists of Burnaby Citizens' Association election materials, mostly pertaining to Mayor Robert W. Prittie and his running mates.  
Media Type: Textual Record  
Notes: Title based on contents of file



### Bob Prittie Metrotown Library papers

<https://search.heritageburnaby.ca/permalink/archivetextualrecord62937>

Repository: [City of Burnaby Archives](#)  
Date: 1990-1992  
Collection/Fonds: [Robert Prittie collection](#)  
Physical Description: 1 file of textual records  
Description Level: File  
Item No.: MSS128-004  
Storage Location: Bay 66 - Shelf 4  
Access Restriction: Open access  
Accession Number: BHS2009-13  
Scope and Content: File consists of papers pertaining to the naming of the Bob Prittie Metrotown Library including (photocopied) newspaper clippings and correspondence.  
Media Type: Textual Record  
Notes: Title based on contents of file



### Burnaby brochures and newsletters

<https://search.heritageburnaby.ca/permalink/archivetextualrecord62939>

Repository: [City of Burnaby Archives](#)  
Date: 1973-1992  
Collection/Fonds: [Robert Prittie collection](#)  
Physical Description: 1 file of textual records  
Description Level: File  
Item No.: MSS128-006  
Storage Location: Bay 66 - Shelf 4  
Access Restriction: Open access  
Accession Number: BHS2009-13  
Scope and Content: File consists of various paper records produced by the Municipality of Burnaby including newsletters, brochures and invitations.  
Media Type: Textual Record  
Notes: Title based on contents of file



### Magazines and newspapers

<https://search.heritageburnaby.ca/permalink/archivetextualrecord62941>

Repository: [City of Burnaby Archives](#)  
Date: 1972-1977  
Collection/Fonds: [Robert Prittie collection](#)  
Physical Description: 1 file of textual records  
Description Level: File  
Item No.: MSS128-007  
Storage Location: Bay 66 - Shelf 4  
Access Restriction: Open access  
Accession Number: BHS2009-13  
Scope and Content: File consists of newspapers and magazines, including the Burnaby Mirror, B.C. Business and British Columbia Government News.  
Media Type: Textual Record  
Notes: Title based on contents of file



## Map of Burnaby

<https://search.heritageburnaby.ca/permalink/archivecartographicmaterial65594>

Repository: [City of Burnaby Archives](#)  
Date: February 1961  
Collection/Fonds: [Robert Prittie collection](#)  
Physical Description: 1 cartographic record  
Description Level: File  
Item No.: MSS086-012  
Storage Location: 119-1-1-11  
Accession Number: BHS999-01  
Scope and Content: Item is a map of Burnaby compiled by the Planning Department, showing street names and street numberings. This map was drawn by C.Q. Trotter.  
Media Type: Cartographic Material  
Notes: Title based on contents of item



## Burnaby Municipal Arena

<https://search.heritageburnaby.ca/permalink/archivephoto58732>

Repository:	City of Burnaby Archives
Date:	1970
Collection/Fonds:	Robert Prittie collection
Description Level:	Item
Item No.:	368-003
Accession Number:	BHS999-1
Storage Location:	A/V Storage
Physical Description:	1 photograph
Media Type:	Photograph
Access Restriction:	No restrictions
Reproduction Restriction:	May be restricted by third party rights
Scope and Content:	Photograph of Burnaby Mayor Robert Prittie (standing in center) and two participants at the benefit hockey game between the Burnaby Detachment of the Royal Canadian Mounted Police and the Burnaby Fire Department.
Subjects:	<a href="#">Sports - Ice Hockey</a> <a href="#">Public Services - Fire Protection</a> <a href="#">Public Services - Policing</a>
Names:	<a href="#">Prittie, Robert W. "Bob"</a>

### Images

---







### Burnaby School Board publications

<https://search.heritageburnaby.ca/permalink/archivetextualrecord58542>

Repository: [City of Burnaby Archives](#)  
Date: 1952-1963  
Collection/Fonds: [Robert Prittie collection](#)  
Physical Description: 1 file of textual records  
Description Level: File  
Item No.: MSS086-001  
Storage Location: Bay 66 - Shelf 2  
Accession Number: BHS999-01  
Scope and Content: File consists of the "General Information Booklet / Burnaby School Board / January 1, 1961" along with Burnaby School Board Night School / Secondary School and "Burnaby / Your Local Government" pamphlets.  
Media Type: Textual Record  
Notes: Title based on contents of file



### Burnaby Teachers Association papers

<https://search.heritageburnaby.ca/permalink/archivetextualrecord58596>

Repository: [City of Burnaby Archives](#)  
Date: 1951-1961  
Collection/Fonds: [Robert Prittie collection](#)  
Physical Description: 1 file of textual records  
Description Level: File  
Item No.: MSS086-004  
Storage Location: Bay 66 - Shelf 2  
Accession Number: BHS999-01  
Scope and Content: File consists of meeting minutes as well as the Constitution of the Burnaby Teachers' Association. Also included in the file are Burnaby School Board Salary Agreements and related correspondence (Robert Prittie was the Secretary of the Burnaby Assistant Teachers' Association in the 1950s).  
Media Type: Textual Record  
Notes: Title based on contents of file



### Collected papers

<https://search.heritageburnaby.ca/permalink/archivetextualrecord58727>

Repository: [City of Burnaby Archives](#)  
Date: 1963-1973  
Collection/Fonds: [Robert Prittie collection](#)  
Physical Description: 1 file of textual records  
Description Level: File  
Item No.: MSS086-010  
Storage Location: Bay 66 - Shelf 2  
Accession Number: BHS999-01  
Scope and Content: File consists of papers collected by Robert W. Prittie's during the course of his career both as Member of Parliament for the riding of Burnaby-Douglas and as Mayor of Burnaby. Included in the file are invitations and other correspondence, speeches and newspaper clippings.  
Media Type: Textual Record  
Notes: Title based on contents of file



### Mayor Robert Prittie papers

<https://search.heritageburnaby.ca/permalink/archivetextualrecord62936>

Repository: [City of Burnaby Archives](#)  
Date: 1959-1973  
Collection/Fonds: [Robert Prittie collection](#)  
Physical Description: 1 file of textual records  
Description Level: File  
Item No.: MSS128-003  
Storage Location: Bay 66 - Shelf 4  
Access Restriction: Open access  
Accession Number: BHS2009-13  
Scope and Content: File consists of papers pertaining Robert W. Prittie in his capacity as Mayor of Burnaby, including his inaugural address to council as well as a report from the Planning Department.  
Media Type: Textual Record  
Notes: Title based on contents of file



### Freeman Robert Prittie papers

<https://search.heritageburnaby.ca/permalink/archivetextualrecord62938>

Repository: [City of Burnaby Archives](#)  
Date: 1986-1989  
Collection/Fonds: [Robert Prittie collection](#)  
Physical Description: 1 file of textual records  
Description Level: File  
Item No.: MSS128-005  
Storage Location: Bay 66 - Shelf 4  
Access Restriction: Open access  
Accession Number: BHS2009-13  
Scope and Content: File consists of correspondence pertaining to Robert W. Prittie in his capacity as Freeman of Burnaby including invitations and correspondence, as well as the agenda for a Municipal Appreciation Dinner.  
Media Type: Textual Record  
Notes: Title based on contents of file



### Sister City Kushiro papers

<https://search.heritageburnaby.ca/permalink/archivetextualrecord62942>

Repository: [City of Burnaby Archives](#)  
Date: 1973-1992  
Collection/Fonds: [Robert Prittie collection](#)  
Physical Description: 1 file of textual records  
Description Level: File  
Item No.: MSS128-008  
Storage Location: Bay 66 - Shelf 4  
Access Restriction: Open access  
Accession Number: BHS2009-13  
Scope and Content: File consists of correspondence pertaining to Burnaby's Sister City Kushiro, Japan. Included in the file is a Japanese election poster for the Mayor of Kushiro (looks to be Toshiyuki Wanibuchi).  
Media Type: Textual Record  
Notes: Title based on contents of file



## Opening of Lougheed Mall

<https://search.heritageburnaby.ca/permalink/archivephoto37401>

Repository: [City of Burnaby Archives](#)  
Date: September 1969  
Collection/Fonds: [Robert Prittie collection](#)  
Description Level: Item  
Item No.: 368-002  
Accession Number: BHS999-1  
Storage Location: A/V Storage  
Physical Description: 1 photograph : b&w ; 17.9 x 23 cm  
Media Type: Photograph  
Access Restriction: No restrictions  
Reproduction Restriction: May be restricted by third party rights  
Scope and Content: Photograph of Burnaby Mayor Robert Prittie, with Miss PNE, Patsy McPhee, cutting the ribbon at the opening of Lougheed Mall (now Lougheed Town Centre).  
Photographer: [LeBlanc, Don](#)  
Subjects: [Events - Openings](#)  
[Officials - Mayors and Reeves](#)  
Names: [McPhee, Patsy](#)  
[Prittie, Robert W. "Bob"](#)  
[Lougheed Town Centre](#)  
Notes: Title based on contents of photograph  
Geographic Access: [Burnaby - 9855 Austin Avenue](#)  
[Burnaby - Austin Avenue](#)  
Historic Neighbourhood: [Burquitlam \(Historic Neighbourhood\)](#)  
Planning Study Area: [Cameron Area](#)

### Images

---





## Simon Fraser University

<https://search.heritageburnaby.ca/permalink/archivephoto37404>

Repository: [City of Burnaby Archives](#)  
Date: 1970  
Collection/Fonds: [Robert Prittie collection](#)  
Description Level: Item  
Item No.: 369-003  
Accession Number: BHS999-1  
Storage Location: A/V Storage  
Physical Description: 1 photograph : col. postcard ; 9 x 14 cm  
Media Type: Photograph  
Access Restriction: No restrictions  
Reproduction Restriction: May be restricted by third party rights  
Scope and Content: Aerial photographic postcard of Simon Fraser University and Burnaby Mountain.  
Photographer: [Thompson, Fred](#)  
Subjects: [Buildings - Schools - Universities and Colleges](#)  
[Aerial Photographs](#)  
[Documentary Artifacts - Postcards](#)  
Names: [Simon Fraser University](#)  
Notes: Title based on contents of photograph.  
Geographic Access: [Burnaby - 8888 University Drive](#)  
[Burnaby - University Drive](#)  
Planning Study Area: [Burnaby Mountain Area](#)

### Images

---





## Simon Fraser University


<https://search.heritageburnaby.ca/permalink/archivephoto37405>

Repository: [City of Burnaby Archives](#)  
Date: 1970  
Collection/Fonds: [Robert Prittie collection](#)  
Description Level: Item  
Item No.: 369-004  
Accession Number: BHS999-1  
Storage Location: A/V Storage  
Physical Description: 1 photograph : col. postcard ; 9 x 14 cm  
Media Type: Photograph  
Access Restriction: No restrictions  
Reproduction Restriction: May be restricted by third party rights  
Scope and Content: Aerial photographic postcard taken looking west over the parking lot and the Academic Quadrangle at Simon Fraser University.  
Photographer: [Hildred, Chris](#)  
Subjects: [Aerial Photographs](#)  
[Buildings - Schools - Universities and Colleges](#)  
[Documentary Artifacts - Postcards](#)  
Names: [Simon Fraser University](#)  
Notes: Title based on caption  
Geographic Access: [Burnaby - 8888 University Drive](#)  
[Burnaby - University Drive](#)  
Planning Study Area: [Burnaby Mountain Area](#)

### Images

---






## Rhododendrons

<https://search.heritageburnaby.ca/permalink/archivephoto37412>

Repository:	<a href="#">City of Burnaby Archives</a>
Date:	1970
Collection/Fonds:	<a href="#">Robert Prittie collection</a>
Description Level:	Item
Item No.:	369-011
Accession Number:	BHS999-1
Storage Location:	A/V Storage
Physical Description:	1 photograph : col. postcard ; 9 x 14 cm
Media Type:	Photograph
Access Restriction:	No restrictions
Reproduction Restriction:	May be restricted by third party rights
Scope and Content:	Photographic postcard of pink rhododendron blossoms. The caption on the back of the photograph reads: "The official flower of Burnaby BC. This beautiful plant is given a place of honour in public parks and home gardens. The Burnaby Rhododendron and Spring Flower Show is held annually in May and prizes are awarded for displays."
Photographer:	<a href="#">Scurr, Peter</a>
Subjects:	<a href="#">Plants - Flowers</a> <a href="#">Documentary Artifacts - Postcards</a>
Notes:	Title based on caption

### Images

---





### Burnaby Assistant Teachers Association papers

<https://search.heritageburnaby.ca/permalink/archivetextualrecord58593>

Repository: City of Burnaby Archives  
Date: 1950-1960  
Collection/Fonds: Robert Prittie collection  
Physical Description: 1 file of textual records  
Description Level: File  
Item No.: MSS086-003  
Storage Location: Bay 66 - Shelf 2  
Accession Number: BHS999-01  
Scope and Content: File consists of Burnaby District Teachers' Council bulletins as well as the Constitution of the Burnaby Assistant Teachers' Association. Also included in the file are Burnaby Teachers' Convention programs and related correspondence (Robert Prittie was the Secretary of the Burnaby Assistant Teachers' Association in the 1950s).  
Media Type: Textual Record  
Notes: Title based on contents of file



### Burnaby History papers

<https://search.heritageburnaby.ca/permalink/archivetextualrecord58597>

Repository: City of Burnaby Archives  
Date: 1952-1961  
Collection/Fonds: Robert Prittie collection  
Physical Description: 1 file of textual records  
Description Level: File  
Item No.: MSS086-005  
Storage Location: Bay 66 - Shelf 2  
Accession Number: BHS999-01  
Scope and Content: File consists of reports entitled "The First United Church in Burnaby", "The Story of Burnaby", "History of Burnaby" (2) and "Robert Burnaby" written by High School students, Burnaby's Birthday Celebration programs, as well as a report entitled "Burnaby Diamond Jubilee / Objects and Organization" written "Per: Charles M. Defieux / Manager."  
Media Type: Textual Record  
Notes: Title based on contents of file





### Burnaby Association for Retarded Children newsletters

<https://search.heritageburnaby.ca/permalink/archivetextualrecord58603>

Repository: [City of Burnaby Archives](#)  
Date: 1956-1963  
Collection/Fonds: [Robert Prittie collection](#)  
Physical Description: 1 file of textual records  
Description Level: File  
Item No.: MSS086-006  
Storage Location: Bay 66 - Shelf 2  
Accession Number: BHS999-01  
Scope and Content: File consists of the Burnaby Association for Retarded Children newsletters as well as the "Constitution For a Local Chapter of the Association for Retarded Children of British Columbia" (Robert Prittie was a director of this association in the late 1950s). File also includes pertinent newspaper clippings.  
Media Type: Textual Record  
Notes: Title based on contents of file



### Burnaby South High School papers

<https://search.heritageburnaby.ca/permalink/archivetextualrecord58767>

Repository: [City of Burnaby Archives](#)  
Date: 1954-1993  
Collection/Fonds: [Robert Prittie collection](#)  
Physical Description: 1 file of textual records  
Description Level: File  
Item No.: MSS086-011  
Storage Location: Bay 66 - Shelf 2  
Accession Number: BHS999-01  
Scope and Content: File consists of papers pertaining to South Burnaby High School, track and field and graduation ceremony papers, collected by Robert W. Prittie while working at the school as an Economics teacher. Also included in the file are newspaper clippings and teacher sign-in sheets.  
Media Type: Textual Record  
Notes: Title based on contents of file



## Burnaby Village Museum papers

<https://search.heritageburnaby.ca/permalink/archivetextualrecord62934>

Repository:	City of Burnaby Archives
Date:	1979-1986
Collection/Fonds:	Robert Prittie collection
Physical Description:	1 file of textual records
Description Level:	File
Item No.:	MSS128-001
Storage Location:	Bay 66 - Shelf 4
Access Restriction:	Open access
Accession Number:	BHS2009-13
Scope and Content:	File consists of correspondence between Robert W. Prittie, former Mayor of Burnaby and the Burnaby Village Museum. Included in the file are pamphlets, newsletters and minutes from an annual general meeting. Also included is a felt flag promoting Burnaby and Heritage Village (former name).
Media Type:	Textual Record
Notes:	Title based on contents of file



## Robert Prittie, Mayor Robert Heggie, and drummer Drew Arnott

<https://search.heritageburnaby.ca/permalink/archivephoto37400>

Repository: [City of Burnaby Archives](#)

Date: 1969

Collection/Fonds: [Robert Prittie collection](#)

Description Level: Item

Item No.: 368-001

Accession Number: BHS999-1

Storage Location: A/V Storage

Physical Description: 1 photograph : b&w ; 9 x 12 cm + 1 p.

Media Type: Photograph

Access Restriction: In Archives only

Reproduction Restriction: May be restricted by third party rights

Scope and Content: Photograph of Burnaby Mayor Robert Prittie (right) with two members of the Army, Navy and Airforce Veterans Pipe Band (Robert Heggie and drummer Drew Arnott) at the Royal Canadian Legion Branch No. 148, Hastings Street. This photograph appeared in the Burnaby Examiner newspaper on December 19, 1969.

Photographer: [Van's Portrait Studio](#)

Subjects: [Officials - Mayors and Reeves](#)  
[Musical Instruments - Bagpipes](#)  
[Organizations - Bands](#)  
[Public Services - Military Services](#)

Names: [Prittie, Robert W. "Bob"](#)  
[Arnott, Drew](#)  
[Heggie, Robert](#)

Notes: Title based on contents of photograph  
Page associated is the newspaper article mentioned in the scope/content field

Geographic Access: [Burnaby - 4356 Hastings Street](#)  
[Burnaby - Hastings Street](#)

Historic Neighbourhood: [Vancouver Heights \(Historic Neighbourhood\)](#)

Planning Study Area: [Willingdon Heights Area](#)



## Burnaby Mountain Park

<https://search.heritageburnaby.ca/permalink/archivephoto37403>

Repository:	<a href="#">City of Burnaby Archives</a>
Date:	1970
Collection/Fonds:	<a href="#">Robert Prittie collection</a>
Description Level:	Item
Item No.:	369-002
Accession Number:	BHS999-1
Storage Location:	A/V Storage
Physical Description:	1 photograph : col. postcard ; 9 x 14 cm
Media Type:	Photograph
Access Restriction:	No restrictions
Reproduction Restriction:	May be restricted by third party rights
Scope and Content:	Photograph of Burnaby Mountain Park looking west towards Vancouver. The caption on the back of the postcard reads: "This view was taken from Burnaby Mountain Park, which is adjacent to Simon Fraser University. Some of the most spectacular views can be seen from this high elevation."
Photographer:	<a href="#">Weinhaupl, George</a>
Subjects:	<a href="#">Documentary Artifacts - Postcards</a> <a href="#">Geographic Features - Parks</a>
Notes:	Title based on contents of photograph
Geographic Access:	<a href="#">Burnaby - 100 Centennial Way</a> <a href="#">Burnaby - Centennial Way</a> <a href="#">Burnaby - Burnaby Mountain Park</a>
Planning Study Area:	<a href="#">Burnaby Mountain Area</a>

### Images

---





## Simon Fraser University Buildings

<https://search.heritageburnaby.ca/permalink/archivephoto37406>

Repository:	<a href="#">City of Burnaby Archives</a>
Date:	1970
Collection/Fonds:	<a href="#">Robert Prittie collection</a>
Description Level:	Item
Item No.:	369-005
Accession Number:	BHS999-1
Storage Location:	A/V Storage
Physical Description:	1 photograph : col. postcard ; 9 x 14 cm
Media Type:	Photograph
Access Restriction:	No restrictions
Reproduction Restriction:	May be restricted by third party rights
Scope and Content:	Photographic postcard taken looking north towards Simon Fraser University. The caption on the back of the postcard reads: "The aerial view shows part of the university buildings on Burnaby Mountain, with Burrard Inlet, Indian Arm and the North Shore Mountains in the background."
Subjects:	<a href="#">Aerial Photographs</a> <a href="#">Buildings - Schools - Universities and Colleges</a> <a href="#">Geographic Features - Mountains - British Columbia</a> <a href="#">Documentary Artifacts - Postcards</a>
Names:	<a href="#">Simon Fraser University</a>
Notes:	Title based on caption
Geographic Access:	<a href="#">Burnaby - 8888 University Drive</a> <a href="#">Burnaby - University Drive</a>
Planning Study Area:	<a href="#">Burnaby Mountain Area</a>

### Images

---





## Centennial Pavilion

<https://search.heritageburnaby.ca/permalink/archivephoto37407>

Repository:	<a href="#">City of Burnaby Archives</a>
Date:	1970
Collection/Fonds:	<a href="#">Robert Prittie collection</a>
Description Level:	Item
Item No.:	369-006
Accession Number:	BHS999-1
Storage Location:	A/V Storage
Physical Description:	1 photograph : col. postcard ; 9 x 14 cm
Media Type:	Photograph
Access Restriction:	No restrictions
Reproduction Restriction:	May be restricted by third party rights
Scope and Content:	Photographic postcard of the Centennial Pavilion located in Burnaby Mountain Park. The caption on the back of the postcard reads: "The Centennial Pavilion, located in Burnaby Mountain Park was built in 1958 to commemorate the centenary of the Province of British Columbia. Numerous view points on beautifully landscaped grounds provide interesting panoramic views of the lower mainland."
Photographer:	<a href="#">George Allen Aerial Photos Limited</a>
Subjects:	<a href="#">Documentary Artifacts - Postcards</a> <a href="#">Buildings - Recreational</a>
Notes:	Title based on caption
Geographic Access:	<a href="#">Burnaby - Burnaby Mountain Park</a> <a href="#">Burnaby - Burnaby Mountain</a> <a href="#">Burnaby - Centennial Way</a> <a href="#">Burnaby - 100 Centennial Way</a>
Planning Study Area:	<a href="#">Burnaby Mountain Area</a>

### Images

---





## Centennial Pavilion and Burnaby Mountain Park

<https://search.heritageburnaby.ca/permalink/archivephoto37410>

Repository:	<a href="#">City of Burnaby Archives</a>
Date:	1970
Collection/Fonds:	<a href="#">Robert Prittie collection</a>
Description Level:	Item
Item No.:	369-009
Accession Number:	BHS999-1
Storage Location:	A/V Storage
Physical Description:	1 photograph : col. postcard ; 9 x 14 cm
Media Type:	Photograph
Access Restriction:	No restrictions
Reproduction Restriction:	May be restricted by third party rights
Scope and Content:	Photographic postcard of the rear portion of the Centennial Pavilion along with a view of some of the landscaping at Burnaby Mountain Park. The caption on the back of the photograph reads: "This park is situated on the western portion of Burnaby Mountain. Numerous view points throughout beautifully landscaped grounds provide magnificent views of Burrard Inlet, Coast Range Mountains, City of Vancouver and surrounding Municipalities."
Photographer:	<a href="#">George Allen Aerial Photos Limited</a>
Subjects:	<a href="#">Documentary Artifacts - Postcards</a> <a href="#">Buildings - Recreational</a> <a href="#">Geographic Features - Parks</a>
Notes:	Title based on caption
Geographic Access:	<a href="#">Burnaby - Burnaby Mountain Park</a> <a href="#">Burnaby - Burnaby Mountain</a> <a href="#">Burnaby - Centennial Way</a> <a href="#">Burnaby - 100 Centennial Way</a>
Planning Study Area:	<a href="#">Burnaby Mountain Area</a>

### Images

---





## Burnaby Park swimming pool

<https://search.heritageburnaby.ca/permalink/archivephoto37411>

Repository: [City of Burnaby Archives](#)  
Date: 1970  
Collection/Fonds: [Robert Prittie collection](#)  
Description Level: Item  
Item No.: 369-010  
Accession Number: BHS999-1  
Storage Location: A/V Storage  
Physical Description: 1 photograph : col. postcard ; 9 x 14 cm  
Media Type: Photograph  
Access Restriction: No restrictions  
Reproduction Restriction: May be restricted by third party rights  
Scope and Content: Photographic postcard of Robert Burnaby Park and dozens of children swimming in the outdoor pool. The caption on the reverse of the postcard reads: "One of the three 'Z' shaped outdoor swimming pools serving Burnaby residents. Over 250,000 swims are recorded in these swimming facilities during the summer swim period."  
Photographer: [George Allen Aerial Photos Limited](#)  
Subjects: [Sports - Swimming](#)  
[Buildings - Recreational - Outdoor Swimming Pools](#)  
Notes: Title based on contents of photograph  
Geographic Access: [Burnaby - Robert Burnaby Park](#)  
[Burnaby - 8155 Wedgewood Street](#)  
[Burnaby - Wedgewood Street](#)  
[Burnaby Lake \(Historic Neighbourhood\)](#)  
Historic Neighbourhood:  
Planning Study Area: [Lakeview-Mayfield Area](#)

### Images

---







## Century Gardens

<https://search.heritageburnaby.ca/permalink/archivephoto37402>

Repository:	<a href="#">City of Burnaby Archives</a>
Date:	1970
Collection/Fonds:	<a href="#">Robert Prittie collection</a>
Description Level:	Item
Item No.:	369-001
Accession Number:	BHS999-1
Storage Location:	A/V Storage
Physical Description:	1 photograph : col. postcard ; 9 x 14 cm
Media Type:	Photograph
Access Restriction:	No restrictions
Reproduction Restriction:	May be restricted by third party rights
Scope and Content:	Photographic postcard looking over the Century Gardens, towards the Ceperley House in Deer Lake. The caption on the reverse of the postcard reads: "Century Gardens was Burnaby's Centennial Project commemorating Canada's 100th birthday. The Corporation bought this mansion and its spacious grounds located on the north shore of Deer Lake. The building was restored and now operates as Burnaby's new Art Centre. The grounds were relandscaped and over 2000 rhododendrons, Burnaby's official flower, were planted to promote the numerous named varieties which can be grown in the lower mainland."
Photographer:	<a href="#">George Allen Aerial Photos Limited</a>
Subjects:	<a href="#">Geographic Features - Gardens</a> <a href="#">Buildings - Heritage</a> <a href="#">Documentary Artifacts - Postcards</a>
Notes:	Title based on caption
Geographic Access:	<a href="#">Burnaby - 6344 Deer Lake Avenue</a> <a href="#">Burnaby - Deer Lake Avenue</a>
Historic Neighbourhood:	<a href="#">Burnaby Lake (Historic Neighbourhood)</a>
Planning Study Area:	<a href="#">Douglas-Gilpin Area</a>

### Images

---





## Burnaby Mountain Park and Centennial Pavilion

<https://search.heritageburnaby.ca/permalink/archivephoto37408>

Repository:	<a href="#">City of Burnaby Archives</a>
Date:	1970
Collection/Fonds:	<a href="#">Robert Prittie collection</a>
Description Level:	Item
Item No.:	369-007
Accession Number:	BHS999-1
Storage Location:	A/V Storage
Physical Description:	1 photograph : col. postcard ; 9 x 14 cm
Media Type:	Photograph
Access Restriction:	No restrictions
Reproduction Restriction:	May be restricted by third party rights
Scope and Content:	Photographic postcard of the Burnaby Mountain Park sign a Centennial Pavilion. The caption on the back of the postcard reads: "The Centennial Pavilion was built in 1958 during British Columbia's Centenary. It is situated on Burnaby Mountain at an elevation of 1000 feet. Numerous footpaths throughout the beautifully landscaped grounds lead to interesting view points which provide magnificent scenery of Burrard Inlet, Coast Range Mountains, City of Vancouver, and other surrounding Municipalities."
Photographer:	<a href="#">George Allen Aerial Photos Limited</a>
Subjects:	<a href="#">Symbols - Flags</a> <a href="#">Documentary Artifacts - Postcards</a> <a href="#">Buildings - Recreational</a> <a href="#">Advertising Medium - Signs and Signboards</a>
Notes:	Title based on caption
Geographic Access:	<a href="#">Burnaby - Burnaby Mountain Park</a> <a href="#">Burnaby - Burnaby Mountain</a> <a href="#">Burnaby - Centennial Way</a> <a href="#">Burnaby - 100 Centennial Way</a>
Planning Study Area:	<a href="#">Burnaby Mountain Area</a>

### Images

---

