



| |
|--------------------------|
| Item |
| Meeting2017 Jun 12 |

COUNCIL REPORT

TO: CITY MANAGER **DATE:** 2017 Jun 06
FROM: DIRECTOR ENGINEERING **FILE:** 38000-40
SUBJECT: 24TH ANNUAL ALTA VISTA PARK CELEBRATION
PURPOSE: To seek Council approval for a temporary road closure.

RECOMMENDATIONS:

1. **THAT** Council approve the road closure as discussed in this report.
2. **THAT** the coordinator of the event, Laureena Silva, Program Coordinator, Bonsor Recreation Complex, 6550 Bonsor Ave, Burnaby BC V5H 3G4, be sent a copy of this report.

REPORT

A request to use City streets for the 24th Annual Alta Vista Park Community Picnic on Saturday, 2017 September 16 has been received from Laureena Silva, Program Coordinator of Bonsor Recreation Complex. Council approval is required by the *Street & Traffic Bylaw*.

The City of Burnaby Parks, Recreation and Cultural Services Department, in conjunction with a large contingent of volunteer residents, is planning to hold a community picnic at Alta Vista Park. This annual event is intended to build and maintain community spirit and provide an informal opportunity for fun. Residents of all ages from the immediate neighbourhood are able to enjoy a variety of family activities while meeting and socializing with their neighbours.

This event requires the closure of a portion of the 5100 block of McKee St (see *attached map*) between the hours of 8am and 4pm. As this is a City event, liability insurance is not required.

The organizers are aware that approval is subject to the following conditions:

1. That the road closure be conducted under the supervision of one person as organizer.
2. That all participants be instructed to respect the rights and property of the individuals encountered en route.

To: City Manager
From: Director Engineering
Re: 24th Annual Alta Vista Park Celebration
2017 June 06..... Page 2

- 3. That the barricades be attended during the closure.
- 4. That all directly affected residents be notified by the organizers at least 2 weeks in advance.

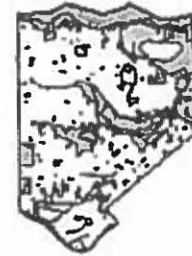


























Leon A. Gous, P. Eng. MBA
DIRECTOR ENGINEERING

SP/ac

Attachment

Copied to: RCMP – OIC Burnaby Detachment Chief Supt. Stephan Drolet
Fire Chief – Joe Robertson
BC Ambulance Special Operations: via email at EMSO@bcehs.ca
Supervisor - Sports & Outdoor Recreation – Jill Porter



- | | |
|--|---|
|  Selected Features | Colour 2008 |
|  Strata Units |  Hydrology |
|  Skytrain Stations |  Parks |
|  Skytrain Lines |  Parkland To Be Acquired |
|  Air Space Addresses |  Parkland |
|  Strata Addresses |  Boundary |
|  Addresses | |
|  Air Space | |
|  Lot | |
|  Street Intersections | |
|  Traffic Signal | |
|  Speed Humps | |
|  Speed Humps | |
|  Roads | |
|  Private | |
|  Residential | |
|  Collector | |
|  Arterial | |
|  Freeway | |

Section of McKee Street required for road closure.

ALTA VISTA RESERVOIR PARK

-122-

City of Burnaby - Copyright (C) 2003 Accuracy and correctness not guaranteed.

This information has been gathered and assembled on the City of Burnaby's computer systems. Data provided herein is derived from a number of sources with varying levels of accuracy. The City of Burnaby disclaims all responsibility for the accuracy or completeness of information contained herein.

Map Scale
1 : 750