

REPORT  
Regular Council Meeting  
1988 May 02


THE CORPORATION OF THE DISTRICT OF BURNABY

CERTIFICATE OF SUFFICIENCY

RECOMMENDATIONS:

1. THAT the Municipal Clerk's Certificate of Sufficiency covering the lane north of Neville Street between Dow Avenue and Gray Avenue, be received.
2. THAT the Director Engineering prepare a project estimate.
3. THAT the Local Improvement Assessor assess the project.
4. THAT the Director Finance prepare a cost report under Section 662 of the Municipal Act.
5. THAT on receipt of the cost report, the Municipal Solicitor prepare a Local Improvement Construction Bylaw for this project.

I, Charles A. Turpin, Municipal Clerk of The Corporation of the District of Burnaby, do hereby certify that the Petition of Mr. W. Koblbauer and others requesting the construction and paving of the lane north of Neville Street between Dow Avenue and Gray Avenue, is sufficient.

  
for Charles A. Turpin  
MUNICIPAL CLERK

Dated this 27th day of  
April, 1988

: - INTERNAL DISTRIBUTION:  
: - COPY - MUNICIPAL MANAGER  
- DIR. ADMIN. & COMM. SERV.  
- DIRECTOR ENGINEERING  
- DIRECTOR FINANCE

REPORTS  
REGULAR COUNCIL MEETING

1988 MAY 02

1988 January 15

Mayor and Council  
The Corporation of the District of Burnaby  
4949 Canada Way  
Burnaby, B.C.  
V5G 1M2

P E T I T I O N

We, the undersigned, hereby petition the Municipal Council to construct and pave the lane described hereunder as a Local Improvement.

















The lane immediately north of Neville Street between Dow Avenue and Gray Avenue.

The annual charge per taxable front foot of property is \$1.00.

The number of years for which annual charges are to be imposed is five (5) years.

Description of Property	Registered Owner(s)	Signatures of Owner(s)
4506 Rumble Street Burnaby, B.C. V5J 2A5 (61,700)	A.W. Manley	(1) _____
4514 Rumble Street Burnaby, B.C. V5J 2A5 (60,450)	A.W. Manley	(2) _____
4522 Rumble Street Burnaby, B.C. V5J 2A5 (60,450)	W. & L.R. Smith	(3) <u>Walt Smith</u>
		(4) <u>J.R. Smith</u>
		(5) <u>W. Kobilbauer</u>
4532 Rumble Street Burnaby, B.C. V5J 2A5 (60,450)	E. & W. Kobilbauer	(6) <u>E. Kobilbauer</u>
		(7) <u>[Signature]</u>
4542 Rumble Street Burnaby, B.C. V5J 2A5 (60,450)	C.D. & O.C. Tufnail	(8) <u>[Signature]</u>
4554 Rumble Street Burnaby, B.C. V5J 2A5 (60,450)	A.D. & A. Baillie	(9) <u>William Baillie</u>
		(10) <u>Ann Baillie</u>
4558 Rumble Street Burnaby, B.C. V5J 2A5 (60,450)	A.D. Arnesen	(11) _____
4566 Rumble Street Burnaby, B.C. V5J 2A5 (60,450)	G.D. & A.M. Roy	(12) _____
		(13) _____
4576 Rumble Street Burnaby, B.C. V5J 2A5 (60,450)	F.S. & H.M. Mak	(14) <u>Francis Mak</u>
		(15) <u>Helen</u>

1988 MAY 02

Description of Property	Registered Owner(s)	Signatures of Owner(s)
4584 Rumble Street Burnaby, B.C. V5J 2A5 (60,450)	M.N. & S.J. Kim	(16) 
4594 Rumble Street Burnaby, B.C. V5J 2A5 (60,450)	T. Sutton	(17) 
4594 Rumble Street Burnaby, B.C. V5J 2A5 (60,450)	T. Sutton	(18) 
4505 Neville Street Burnaby, B.C. V5J 2G9 (79,200)	G.M. Donald	(19) _____
4513 Neville Street Burnaby, B.C. V5J 2G9 (77,550)	A.J. & E. MacFarlane	(20) _____
4521 Neville Street Burnaby, B.C. V5J 2G9 (77,550)	H.E. & J. Aikens	(21) _____
4531 Neville Street Burnaby, B.C. V5J 2G9 (77,550)	H.E. & J. Aikens	(22) 
4531 Neville Street Burnaby, B.C. V5J 2G9 (77,550)	<del>W. Getbart</del> R & G. TAMAKI	(23) 
4531 Neville Street Burnaby, B.C. V5J 2G9 (77,550)	<del>W. Getbart</del> R & G. TAMAKI	(24) 
4531 Neville Street Burnaby, B.C. V5J 2G9 (77,550)	<del>W. Getbart</del> R & G. TAMAKI	(25) 
4539 Neville Street Burnaby, B.C. V5J 2G9 (77,550)	W.S. & B.R. Matthews	(26) _____
4549 Neville Street Burnaby, B.C. V5J 2G9 (78,100)	W.G. & C.A. Cruickshank	(27) 
4557 Neville Street Burnaby, B.C. V5J 2G9 (77,000)	J.P. & W.M. Wolanski	(28) 
4557 Neville Street Burnaby, B.C. V5J 2G9 (77,000)	J.P. & W.M. Wolanski	(29) 
4565 Neville Street Burnaby, B.C. V5J 2G9 (77,550)	Q.L. & T.D. Nguyen	(30) 
4565 Neville Street Burnaby, B.C. V5J 2G9 (77,550)	Q.L. & T.D. Nguyen	(31) 
4575 Neville Street Burnaby, B.C. V5J 2G9 (77,550)	M.A. Gordon	(32) 
4575 Neville Street Burnaby, B.C. V5J 2G9 (77,550)	M.A. Gordon	(33) 
4583 Neville Street Burnaby, B.C. V5J 2G9 (77,550)	N. & V. Boyd	(34) _____
4595 Neville Street Burnaby, B.C. V5J 2G9 (77,550)	D. & E. Leone	(35) _____
4595 Neville Street Burnaby, B.C. V5J 2G9 (77,550)	D. & E. Leone	(36) 
4595 Neville Street Burnaby, B.C. V5J 2G9 (77,550)	D. & E. Leone	(37) 

REPORT'S  
REGULAR COUNCIL MEETING

1988 MAY 02

No. of Owners	<u>21</u>
<i>2/3</i> Req'd to carry	<u>14</u>
No. of Petitioners	<u>14</u>
Total Assessment	<u>\$1,520,900</u>
50% Required	<u>\$ 760,450</u>
Total Petitioner Assessment	<u>\$ 966,000</u>
SUFFICIENT /	<u>                    </u>

# RUMBLE STREET

15.06	20.06
4482	4494
58.37	(7611)
58.45	
15.06	20.06
6.10	
44.07	EX.
7657	17843
44.07	15.54
15.06	20.06
37.15	(7693)
4493	37.22
15.06	20.06

DOW AVE. 5735  
7600

21.03	20.12	20.12	20.12	20.12	20.12
4506	4514	4522	4532	4542	
40.23 (7610)	1	3		5	
20.99	20.12	20.12	20.12	20.12	
4.27					
20.99	20.12	20.12	20.12	20.12	
60	Blk.3			56	
40.23 (7658)	4505	4513	4521	4531	4539
20.94	20.12	20.12	20.12	20.12	
NEVILLE ST. 3430					
19.50	30.25 (4506)	16.15	16.15	16.15	24.05
7716	74	PLAN	11503		
30.25	29054	4516	4526	4536	4546
75	B	C	D	W1/2	

20.12	20.12	20.12	20.12	20.12	20.12
PLAN	1679				
4554	4558	4566	4576	4584	4594
6		8		+	11
20.12	20.12	20.12	20.12	20.12	20.12
4.27					4.27
20.42	19.81	20.12	20.12	20.12	20.12
55	Blk.4			52	50
4549	4557	4565	4575	4583	4595
20.42	19.81	20.12	20.12	20.12	20.12
N					
24.05	24.38	24.38	15.24	31.15	
PLAN	10368		15712	(4596)	
4556	4566	4576	4580	64	7729
A	E1/2	W80'	B	1	25582
				65	19.28

GRAY AVE.

20.15	20.15	2
4618	4628	4
39.32 (7612)	1	
PLAN 19930		
20.13	20.13	2
5.18		
21.95	18.33	2
39.85 (7650)	90	91
4625	4620	39.85
PLAN 55069		
21.95	18.30	2
4600		
15.24 (4616)	15.24	15.24
22393		
7720	40.14	E50'
A	B	4638

N 5451000 1000  
N 49 12 49.5393 12 49.5393

1 : 1000	1/10.499200.5451000
	DATE OF PLOT : 83 09 14
	OVERLAY : B

ENGINEERING DEPARTMENT MAPPING OFFICE	ERRORS AND OMISSIONS EXCEPTED. THE CORPORATION OF THE DISTRICT OF BURNABY DOES NOT WARRANT OR GUARANTEE THE CORRECTNESS OF LOT AREAS OR OTHER INFORMATION SHOWN ON THIS MAP, PLAN OR DRAWING IF YOU DESIRE OFFICIAL INFORMATION, OFFICIAL PLANS OR OFFICIAL DRAWINGS, YOU SHOULD OBTAIN SAME FROM THE LAND TITLES OFFICE AT NEW WESTMINSTER, B.C.
U.T.M. GRID ZONE 10, 1975 PART OF N.T.S. 92-6-2	
LINES SHOWN ARE PLOTTED FROM LIMITED FIELD SURVEY, DIMENSIONS SHOWN ARE FROM REGISTERED PLANS.	© THE CORPORATION OF THE DISTRICT OF BURNABY, 1978

