

REPORT
Regular Council Meeting
1984 January 30

File: 2029

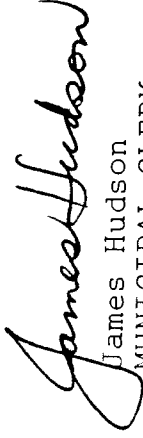
THE CORPORATION OF THE DISTRICT OF BURNABY

CERTIFICATE OF SUFFICIENCY

RECOMMENDATIONS:

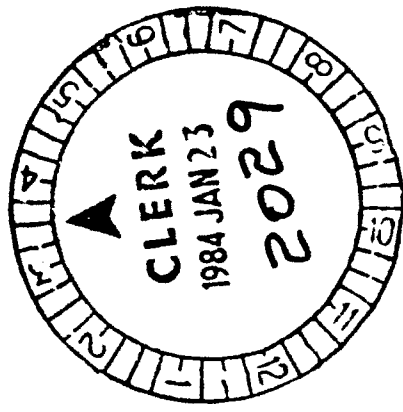
1. THAT Council receive the Municipal Clerk's Certificate of Sufficiency covering the lane bounded by Walker Avenue to the North and immediately East of Sperling Avenue with the extension westerly of the South property line of Lot 278 Except Plan 47632, District Lot 92, Plan 38840 (6059 Walker Avenue).
2. THAT Council direct the Director Engineering to prepare a project estimate.
3. THAT Council direct the Local Improvement Assessor to assess the project.
4. THAT Council direct the Director Finance to prepare a cost report under Section 662 of the Municipal Act.
5. THAT on receipt of the cost report, the Municipal Solicitor be authorized to prepare a Local Improvement Construction Bylaw for this project.

I, James Hudson, Municipal Clerk of the Corporation of the District of Burnaby, do hereby certify that the Petition of Mr. Stewart B. Peach and others requesting the construction and paving of the lane bounded by Walker Avenue to the North and immediately East of Sperling Avenue with the extension westerly of the South property line of Lot 278 Except Plan 47632, District Lot 92, Plan 38840 (6059 Walker Avenue) is sufficient.


James Hudson
MUNICIPAL CLERK

Dated this 24th day of
January, 1984

: - Agenda 1984 January 30
: - Copy - Municipal Manager
- Director Finance
- Municipal Solicitor
- **DIRECTOR ENGINEERING**



Mayor and Council
 The Corporation of the
 District of Burnaby
 4949 Canada Way
 Burnaby, B.C.
 V5G 1M2

P E T I T I O N

We, the undersigned, hereby petition the Municipal Council to construct and pave the lane described hereunder as a Local Improvement.

Lane immediately south of Walker Avenue and immediately east of Sperling Avenue.

Paving to a maximum width of fourteen (14) feet and to a depth of not more than two (2) inches.

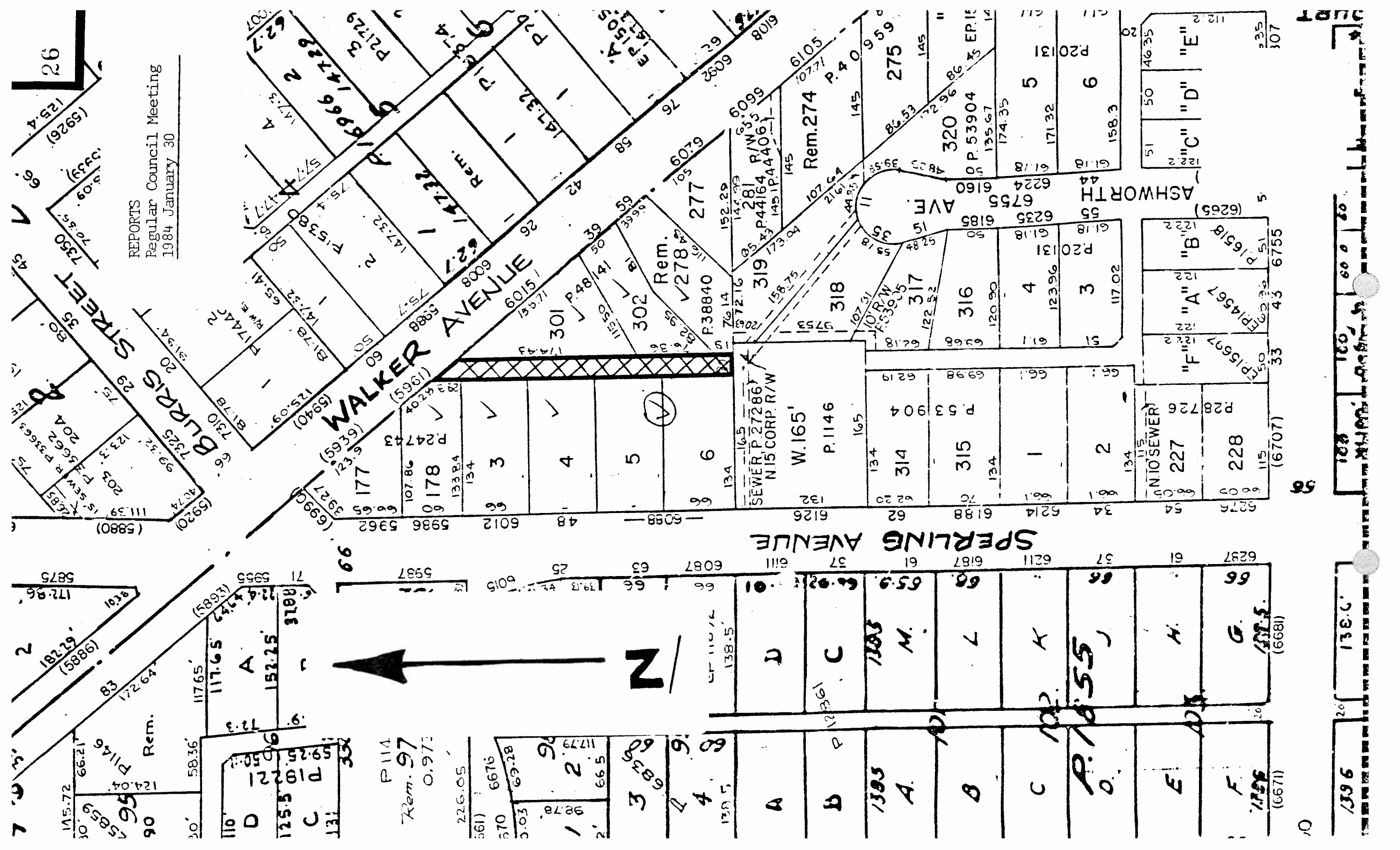
The annual charge per taxable front foot is \$1.00.

The number of years for which annual charges are to be imposed is five (5) years.

Description of Property	Registered Owner(s)	Signature of Owner(s)
5986 Sperling Avenue Lot 178, D.L. 92, Plan 24743 (\$53,450)	M. & M. Tsui	(1) <u>Michael Tsui</u> (1) <u>Mary Tsui</u>
6012 Sperling Avenue Lot 3, Grp. 1, D.L. 92, Plan 2447 (\$60,550)	J. Peretti M. & G. Solligo	(2) <u>Gi Soligo</u> (2) <u>Mi Soligo</u> (2) <u>Imp. Peretti</u>
6048 Sperling Avenue Lot 4, Blk. 136, D.L. 92, Plan 2447 (\$60,550)	H. & W.J. Dorward	(3) <u>Henry Dorward</u> (3) <u>W. J. Dorward</u>
6088 Sperling Avenue Lot 5 & 6, Blks. 135 & 136, D.L. 92, Plan 2447 (\$101,850)	M.A. & S.B. Peach	(4) <u>M.A. Peach</u> (4) <u>M.A. Peach</u>
6015 Walker Avenue Lot 301, D.L. 92, Plan 48141 (\$58,800)	R.M. Girard	(5) <u>R.M. Girard</u>
6039 Walker Avenue Lot 302, D.L. 92 Plan 48141 (\$56,900)	C.L. & I.R. Devlin L. Herman	(6) <u>C. Devlin</u> (6) <u>I.R. Devlin</u>
6059 Walker Avenue Lot 278 Exc. Pl. 47632, D.L. 92, Plan 38840 (\$57,150)	M. & S. Covello	(6) <u>M. Covello</u> (7) <u>S. Covello</u> (7) <u>M. & S. Covello</u>

REPORT
Regular Council Meeting
1984 January 30

No. of Owners	7
2/3 Req'd to CARRY	5
No. of Publications	6
Total Publications	\$ 449,250.
50% Required	\$ 224,625.
Total Publications / Ass. Required	\$ 392,100.
SECRET	



REPORTS
Regular Council Meeting
1984 January 30



10

38

10