

Re: TRUNCATION FROM A PROPERTY AT 7827 - 6TH STREET
LOT 27, BLOCK 1, D.L. 28, PLAN 24032

Following is a report from the Municipal Engineer regarding the proposed acquisition of a truncation.

RECOMMENDATION:

1. THAT the recommendation of the Municipal Engineer be adopted.

* * * *

1981 FEBRUARY 03.

TO: MUNICIPAL MANAGER

FROM: MUNICIPAL ENGINEER

SUBJECT: TRUNCATION FROM 7827 - 6TH STREET
(LOT 27, BLOCK 1, D.L. 28, PLAN 24032)

RECOMMENDATION:

1. THAT the by-law be brought forward.

REPORT

The Corporation requires a truncation from the above-mentioned property as shown on the attached sketch in order to construct a sidewalk as called for in Local Improvement Construction Bylaw 7546.

Payment to the owner of \$361.00 was approved by the Municipal Manager. The truncation measures 2.5 m².

Bylaw 7632, Burnaby Road Acquisition and Dedication Bylaw No. 1, 1981, has been prepared to authorize the dedication of the truncation as road allowance.



E. E. Olson,
MUNICIPAL ENGINEER.

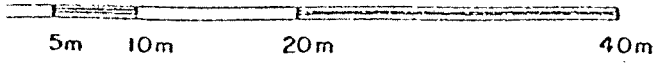
EEO:bp
Attach.

c.c. Legal and Lands Department
Municipal Clerk

IN ACCORDANCE WITH THE DISTRICT OF BURNABY LAND TITLE ACT,
 PURSUANT TO SEC. 120(1) L.T.A.

Deposited in the Land Title Office
 at New Westminster, B.C., this
 day of _____, 19____

Scale: 1 cm = 5 m (1: 500)



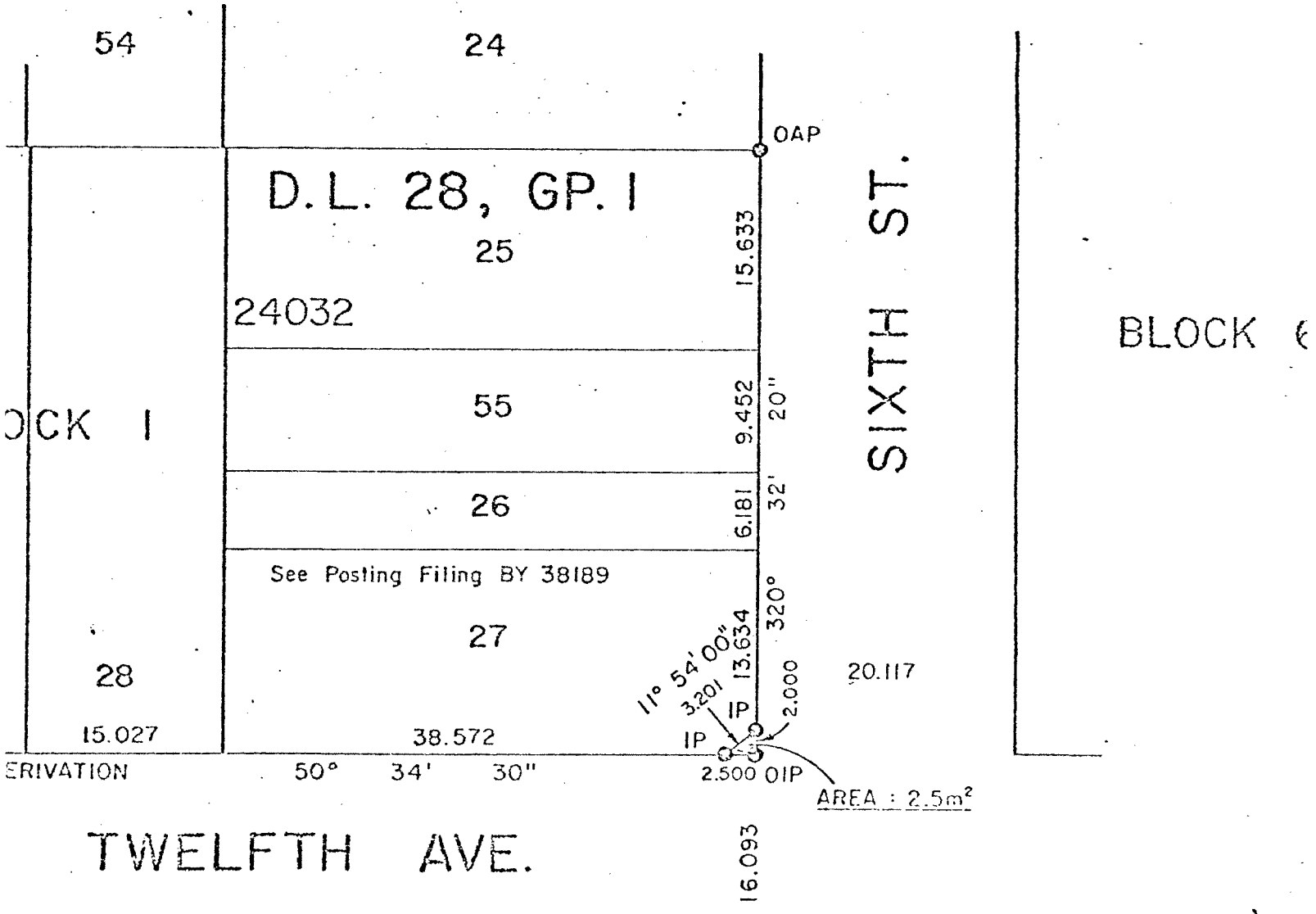

Dimensions and areas are derived from plan with filing BY 38189.
 in metres and decimals thereof.

120

Assistant Deputy Registrar



ITEM	7
MANAGER'S REPORT NO.	11
COUNCIL MEETING	1981 02 09

- iron post found
- 1/2" x 1/2" x 30" iron post set
- aluminium post found



ORIENTATION 50° 34' 30"

AREA : 2.5m²



DESCRIPTION	AREA
D.L. 28, GP. 1, PLAN 24032	2.5m ²

"This plan lies within the Greater Vancouver Regional District."

the District of Burnaby