

ITEM SUPPLEMENTARY 7
MANAGER'S REPORT NO. 42
COUNCIL MEETING 1981 09 14

RE: REZONING REFERENCE # 90/81
BY-LAW NO. 7754

ITEM 3 m ON THE 1981 SEPTEMBER 14 AGENDA
REPLY TO AN INQUIRY MADE AT THE PUBLIC HEARING ON 1981 SEPTEMBER 09

MUNICIPAL MANAGER'S RECOMMENDATION:

1. THAT the report of the Director of Planning be received for information purposes.

* * * * *

SUPPLEMENTARY
PLANNING DEPARTMENT
1981 SEPTEMBER 10

TO: MUNICIPAL MANAGER
FROM: DIRECTOR OF PLANNING
SUBJECT: REZONING REFERENCE #90/81

Address: 5249 Rumble Street
Legal: Lot 18, Blocks 27 & 28, D. L. 98, Plan 3294
From: R5 Residential District
To: C2 Community Commercial District

RECOMMENDATION:


THAT this report be received for information purposes.

R E P O R T

Arising out of discussion of the subject rezoning application at the 1981 September 09 Public Hearing regarding a proposal to establish a two storey retail/commercial building, Council requested information regarding the future boundaries of school/park facilities in the immediate area.

1.0 GENERAL DISCUSSION:

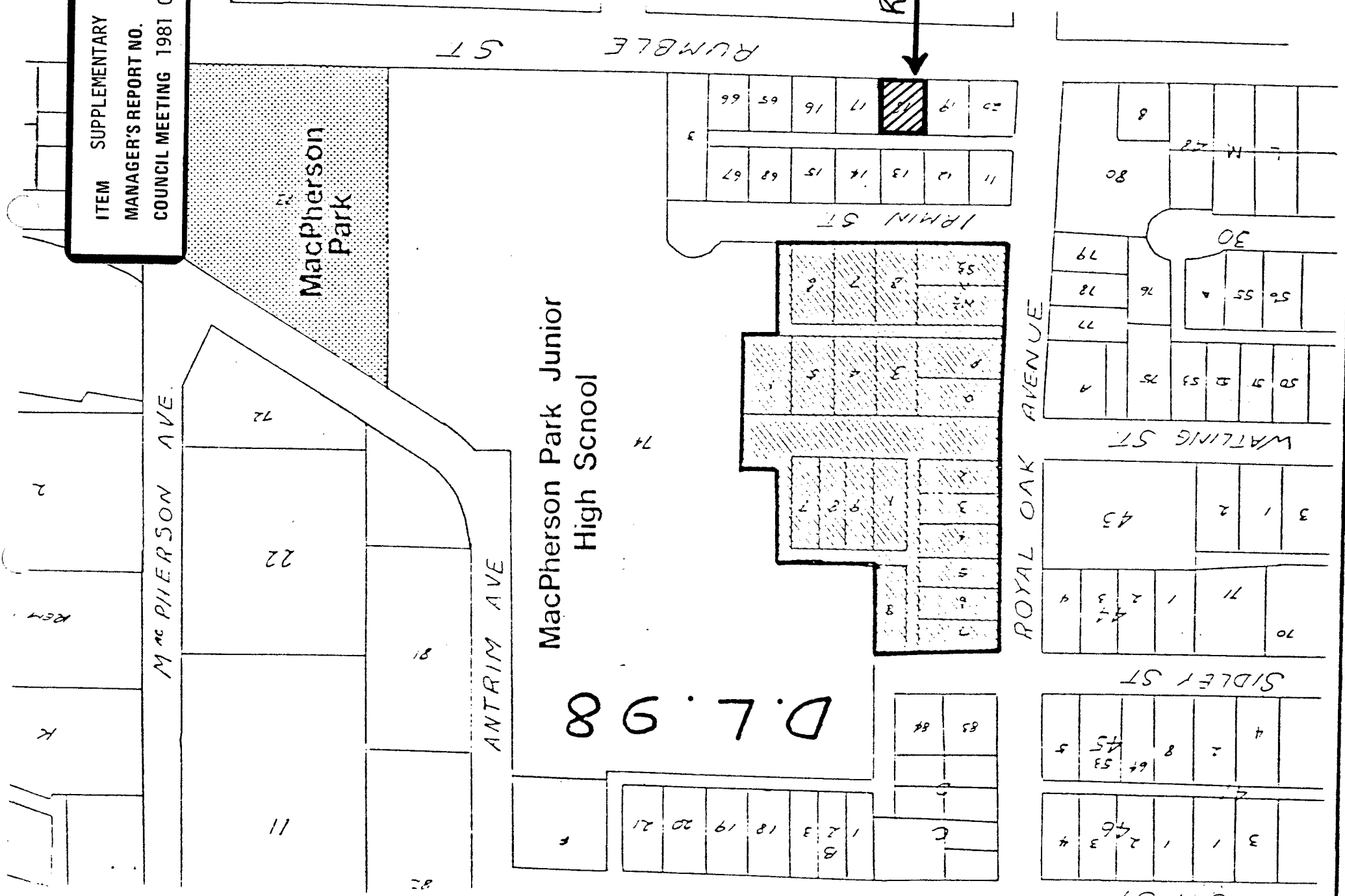
- 1.1 As requested, Council is advised that the park area associated with the MacPherson Park-Secondary School Complex located to the east of the subject property is intended to be expanded westwards up to Royal Oak Ave. between Sidley St. and Irmin Street as illustrated on the attached sketch. This park expansion through acquisition is included in the Municipal Parks Acquisition Program and categorized as a Long Range Third Priority item. The MacPherson Park Junior High School has no expansion plans at this time.


A. L. Parr,
DIRECTOR OF PLANNING.

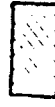


PDS/mdw


Attachment.

ITEM SUPPLEMENTARY 7
 MANAGER'S REPORT NO. 42
 COUNCIL MEETING 1981 09 14



MacPHERSON PARK - SECONDARY SCHOOL COMPLEX

-  Proposed Acquisition
-  Existing Park
-  Proposed Park Area



Scale: 1" = 200'

