

ITEM	7
MANAGER'S REPORT NO.	67
COUNCIL MEETING	1979 10 09

RE: ACCESS MAP OF BURNABY FOR THE HANDICAPPED  
SOCIAL PLANNING AND REVIEW COUNCIL OF B.C. (SPARC)  
(ITEM 22, REPORT NO. 80, 1977 NOVEMBER 21)

On 1977 November 21, Council in connection with a letter from the Minister of Municipal Affairs and Housing, directed the Planning Department to develop an access map which would identify areas that are suitable for the location of handicapped housing. Following is a report from the Director of Planning on this matter.

RECOMMENDATION:

1. THAT the report of the Director of Planning be received for information purposes.

\* \* \* \* \*

TO: MUNICIPAL MANAGER 1979 OCTOBER 01  
FROM: DIRECTOR OF PLANNING  
SUBJECT: ACCESS MAP OF BURNABY FOR THE HANDICAPPED  
SOCIAL PLANNING AND REVIEW COUNCIL OF B.C. (SPARC)

RECOMMENDATION

THAT this report be received for the information of Council.

REPORT

In response to a submission by the Social Planning and Review Council of B.C. (SPARC) in which it was suggested that Burnaby produce an access map of Burnaby similar to one developed by the City of Vancouver, Council requested that the Planning Department prepare such an access map for the benefit of the handicapped in cooperation with SPARC staff.

The assembly of information for this map has been ongoing for some time and was pursued as a higher priority this summer and completed as one of the projects of Ms. Marilea Wolfe, a summer student working in the Planning Department. A draft of the map was discussed with the SPARC staff and upon the completion of the map, a final reproducible copy was sent to SPARC for its use. A copy of the access map is attached.

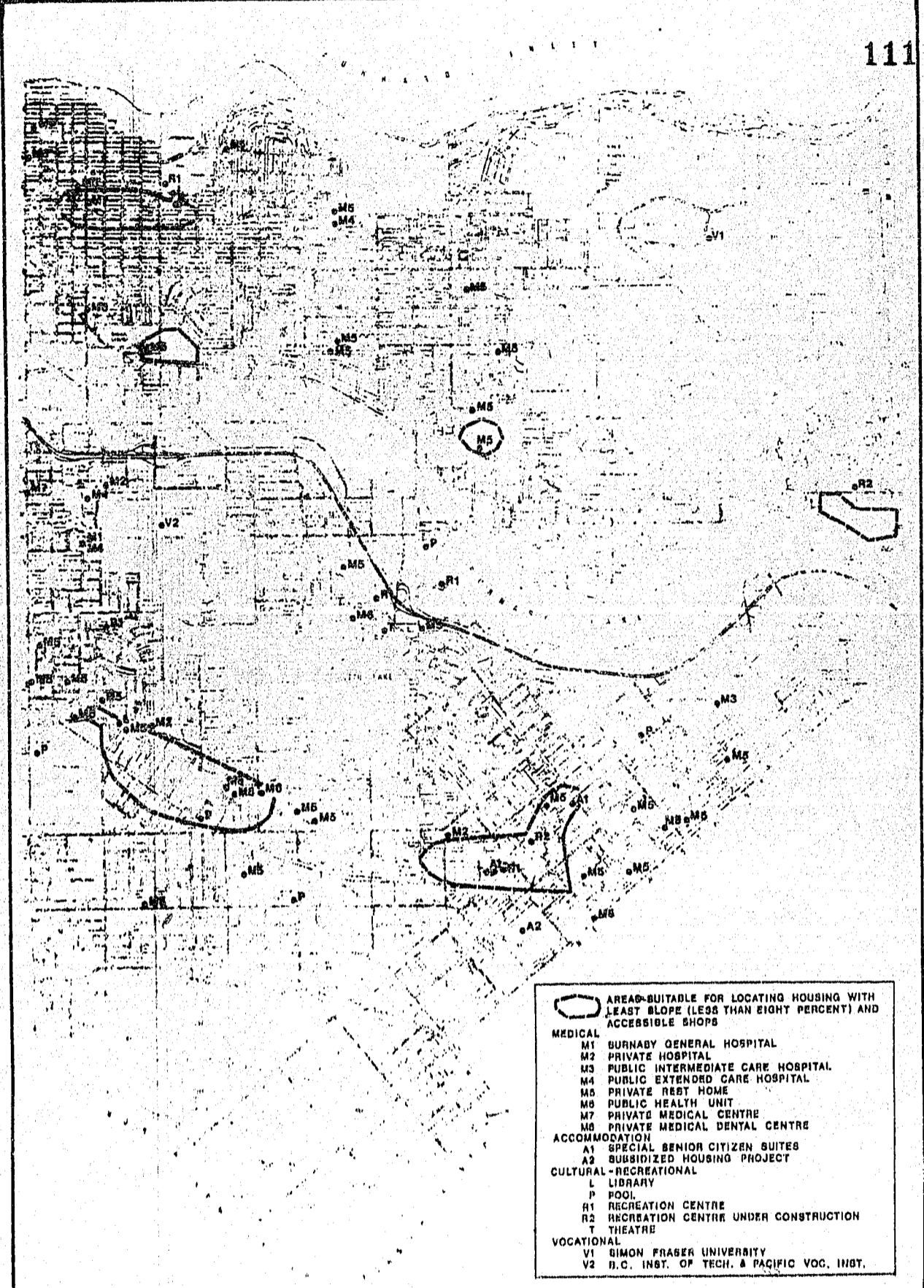
This is for the information of Council.

AP  
KI/ds  
attachment


  
A. L. Parr  
DIRECTOR OF PLANNING

ITEM	7
MANAGER'S REPORT NO.	67
COUNCIL MEETING	1979 10 09

111

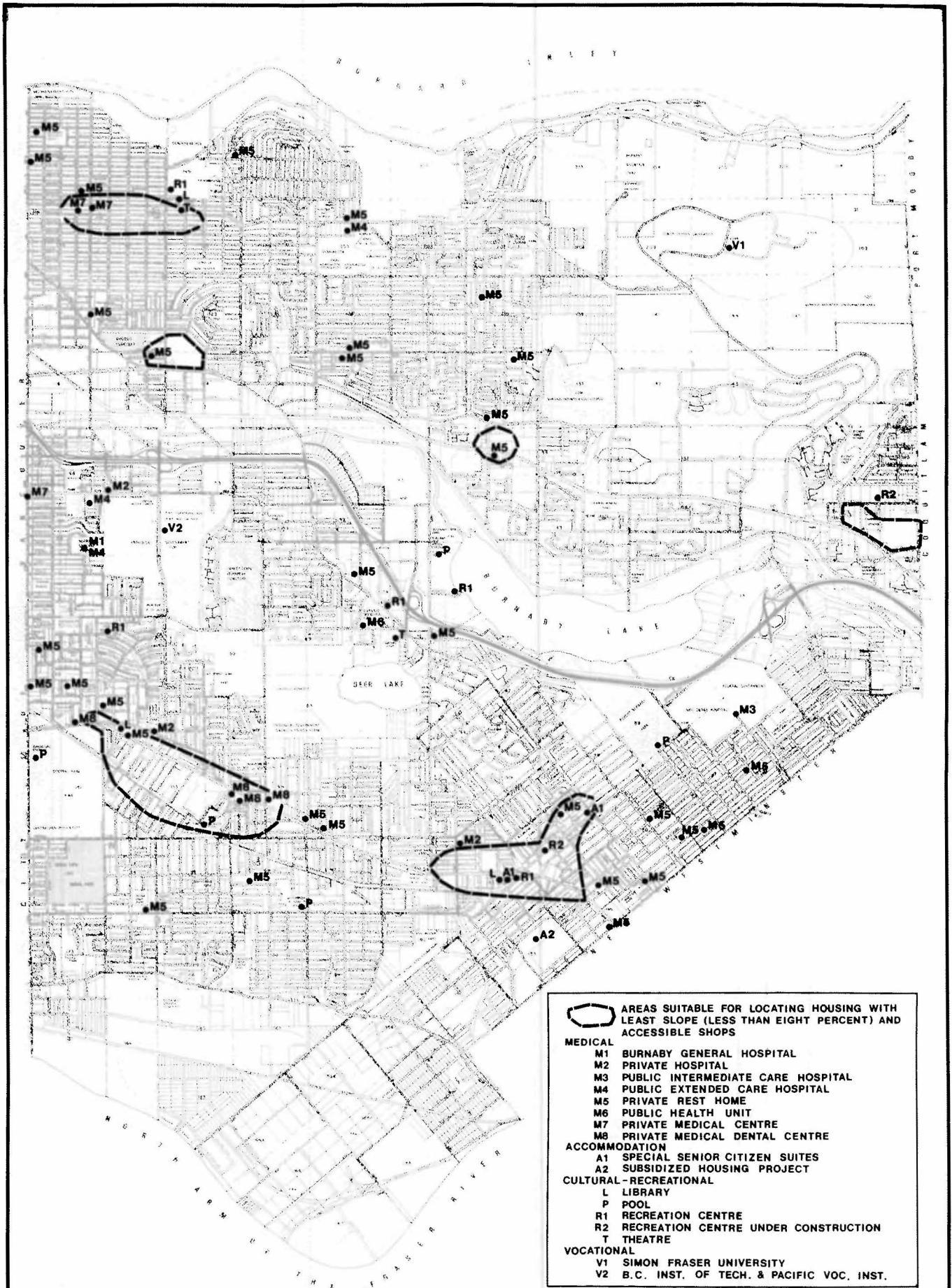



- AREA-SUITABLE FOR LOCATING HOUSING WITH LEAST SLOPE (LESS THAN EIGHT PERCENT) AND ACCESSIBLE SHOPS
- MEDICAL**
- M1 BURNABY GENERAL HOSPITAL
- M2 PRIVATE HOSPITAL
- M3 PUBLIC INTERMEDIATE CARE HOSPITAL
- M4 PUBLIC EXTENDED CARE HOSPITAL
- M5 PRIVATE REST HOME
- M6 PUBLIC HEALTH UNIT
- M7 PRIVATE MEDICAL CENTRE
- M8 PRIVATE MEDICAL DENTAL CENTRE
- ACCOMMODATION**
- A1 SPECIAL SENIOR CITIZEN SUITES
- A2 SUBSIDIZED HOUSING PROJECT
- CULTURAL-RECREATIONAL**
- L LIBRARY
- P POOL
- R1 RECREATION CENTRE
- R2 RECREATION CENTRE UNDER CONSTRUCTION
- T THEATRE
- VOCATIONAL**
- V1 SIMON FRASER UNIVERSITY
- V2 B.C. INST. OF TECH. & PACIFIC VOC. INST.



**LOCATING HOUSING FOR THE HANDICAPPED WITH ACCESSIBLE FACILITIES**

BURNABY PLANNING DEPARTMENT  
AUGUST, 1979



-  AREAS SUITABLE FOR LOCATING HOUSING WITH LEAST SLOPE (LESS THAN EIGHT PERCENT) AND ACCESSIBLE SHOPS
- MEDICAL**
- M1 BURNABY GENERAL HOSPITAL
  - M2 PRIVATE HOSPITAL
  - M3 PUBLIC INTERMEDIATE CARE HOSPITAL
  - M4 PUBLIC EXTENDED CARE HOSPITAL
  - M5 PRIVATE REST HOME
  - M6 PUBLIC HEALTH UNIT
  - M7 PRIVATE MEDICAL CENTRE
  - M8 PRIVATE MEDICAL DENTAL CENTRE
- ACCOMMODATION**
- A1 SPECIAL SENIOR CITIZEN SUITES
  - A2 SUBSIDIZED HOUSING PROJECT
- CULTURAL - RECREATIONAL**
- L LIBRARY
  - P POOL
  - R1 RECREATION CENTRE
  - R2 RECREATION CENTRE UNDER CONSTRUCTION
  - T THEATRE
- VOCATIONAL**
- V1 SIMON FRASER UNIVERSITY
  - V2 B.C. INST. OF TECH. & PACIFIC VOC. INST.



**LOCATING HOUSING FOR THE HANDICAPPED WITH ACCESSIBLE FACILITIES**