

ITEM	13
MANAGER'S REPORT NO.	6
COUNCIL MEETING	1978 01 23

Re: ANTRIM-IRMIN STREET EXTENSION
(Item 2, In-Camera Report No. 72, 1977 October 17)
(Item 1, In-Camera Report No. 74, 1977 October 24)
(Item 1, In-Camera Report No. 85, 1977 December 12)
(Item 7, Report No. 86, 1977 December 19)
(Item 6, Report No. 1, 1978 January 03)

The following report from the Director of Planning contains the additional information that Council has requested with respect to the subject street extension.

This is for the information of Council.

* * * * *

Planning Department
1978 January 18


TO: MUNICIPAL MANAGER

FROM: DIRECTOR OF PLANNING

RE: ANTRIM-IRMIN STREET EXTENSION
(Item 2, In-Camera Report No. 72, 1977 October 17)
(Item 1, In-Camera Report No. 74, 1977 October 24)
(Item 1, In-Camera Report No. 85, 1977 December 12)
(Item 7, Report No. 86, 1977 December 19)
(Item 6, Report No. 1, 1978 January 03)

Council on 1978 January 03 received further information on the subject matter and requested that additional information on the current land use be provided for the regular meeting of Council on 1978 January 23.

The attached plan provides the information requested on current land use in the immediate vicinity of the proposed road extension.


A. L. Parr
DIRECTOR OF PLANNING

WSS/hf

Attach.

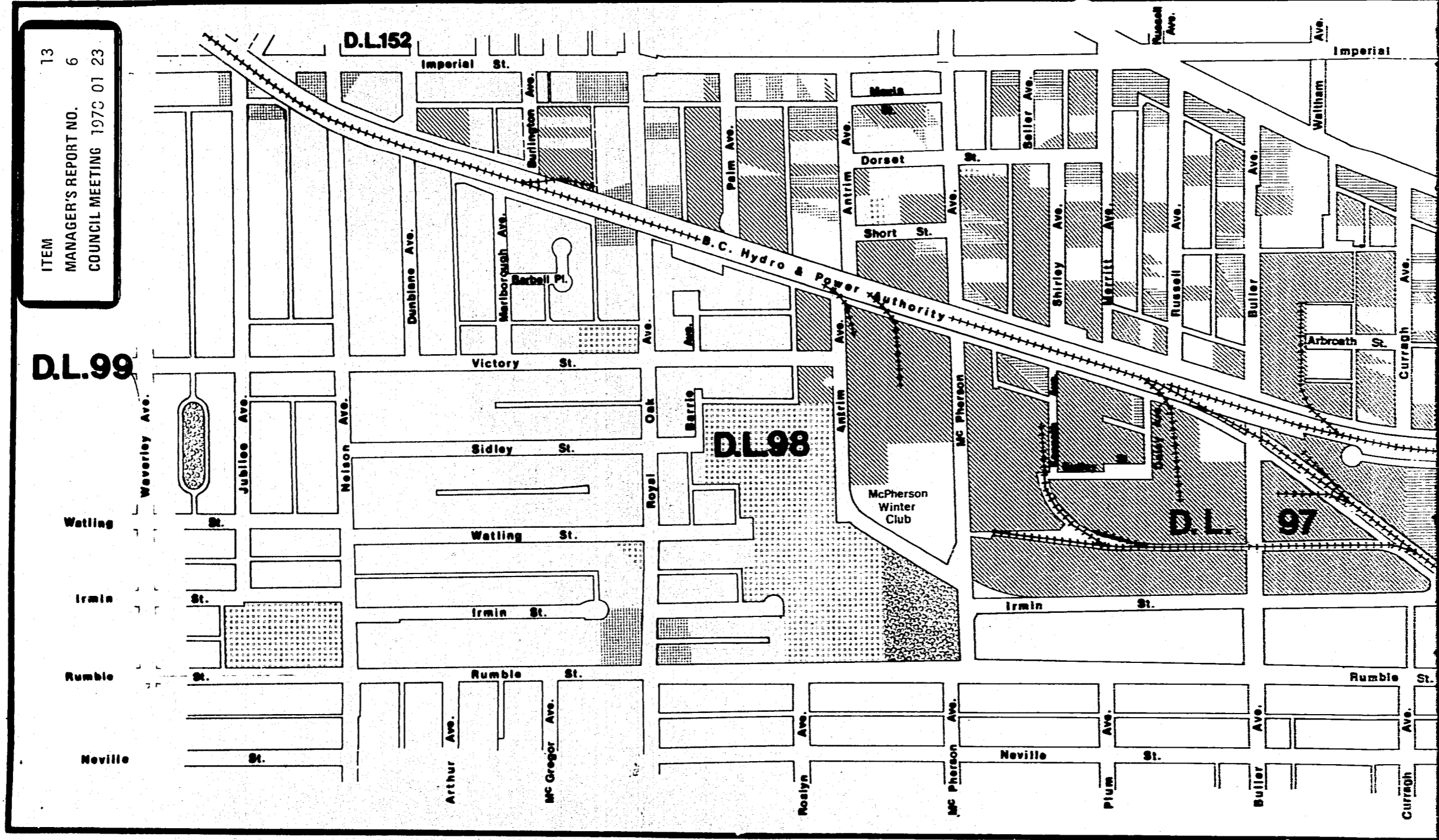
ITEM 13
MANAGER'S REPORT NO. 6
COUNCIL MEETING 1970 01 23

D.L.99

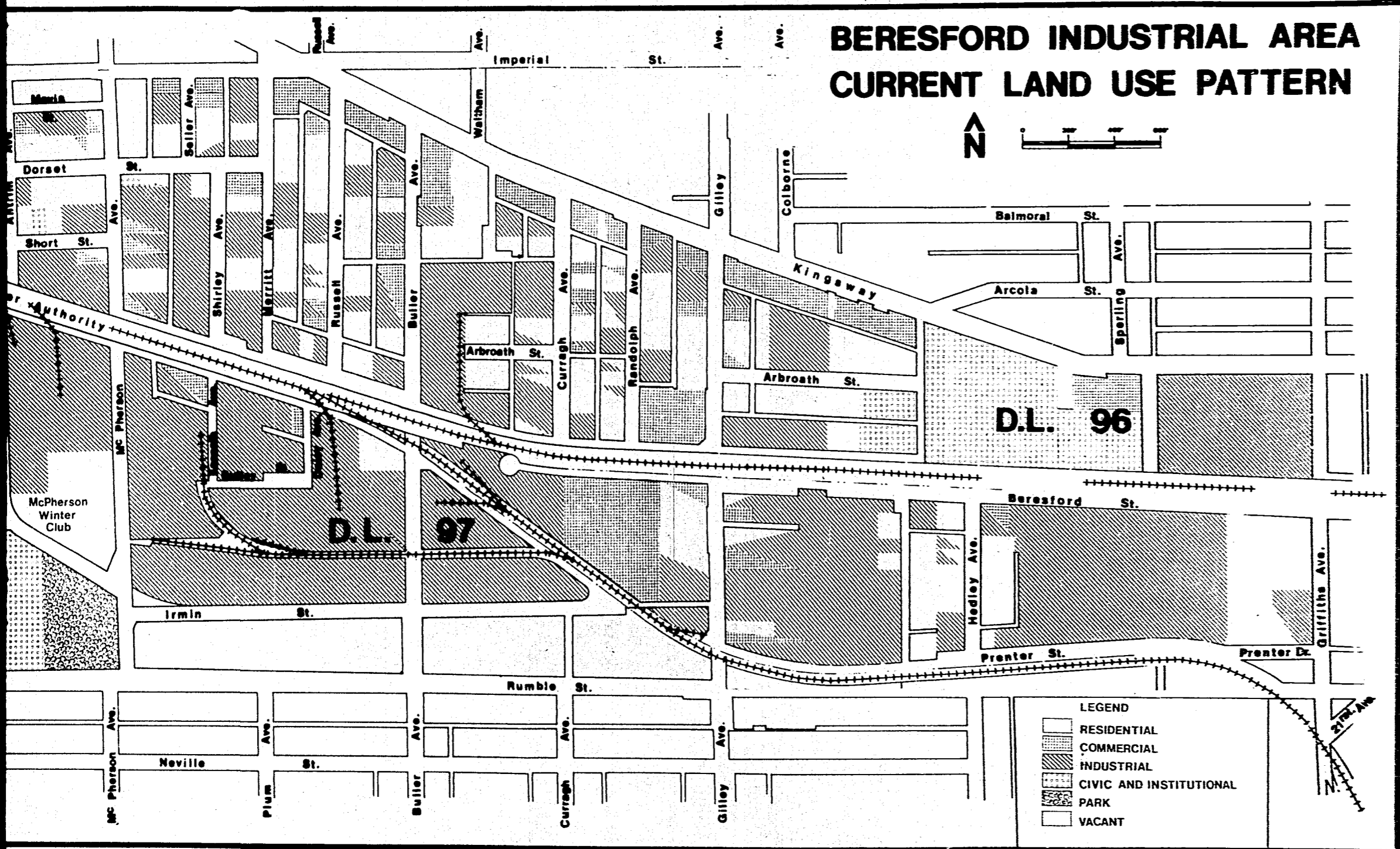
D.L.152

D.L.98

D.L.97



BERESFORD INDUSTRIAL AREA CURRENT LAND USE PATTERN



LEGEND

[White box]	RESIDENTIAL
[Diagonal lines box]	COMMERCIAL
[Cross-hatch box]	INDUSTRIAL
[Stippled box]	CIVIC AND INSTITUTIONAL
[Dotted box]	PARK
[White box with border]	VACANT