

ITEM SUPPLEMENT.	17
MANAGER'S REPORT NO.	71
COUNCIL MEETING	Nov. 8/76

Re: LOCATIONS OF ADDRESSEES WHO HAVE CORRESPONDED WITH COUNCIL  
ON MATTERS PERTAINING TO BOUNDARY ROAD

2026

The following report from the Director of Planning contains information on the locations from which correspondence has been received regarding Boundary Road.

This is for the information of Council.

\* \* \* \*

PLANNING DEPARTMENT  
NOVEMBER 8, 1976

TO: MUNICIPAL MANAGER  
FROM: DIRECTOR OF PLANNING  
SUBJECT: BOUNDARY ROAD (PETITIONERS)


Council, at its meeting of October 25, 1976, requested the Planning Department to provide materials illustrating the location of those residents within Burnaby and Vancouver who have signed the 2 petitions with respect to Boundary Road and sent correspondence which has been received by Council up to and including November 1, 1976.

To present this requested material, staff have prepared:

1. A key map and table (see attached) outlining the number and distribution of petitioners by sub-areas.
2. The total number of petitioners in each sub-area expressed as a percentage of the total population of each sub-area.
3. The number of petitioners in each sub-area expressed as a percentage of the total number of petitioners for all sub-areas.

Of the 1906 petitioners, 959 or 50.3 percent reside in Vancouver while 891 or 46.7 percent are from Burnaby. The remaining 3 percent (56 in total) were from areas external to Vancouver or Burnaby.

This report is for the information of Council.

  
A. L. Parr,  
DIRECTOR OF PLANNING.

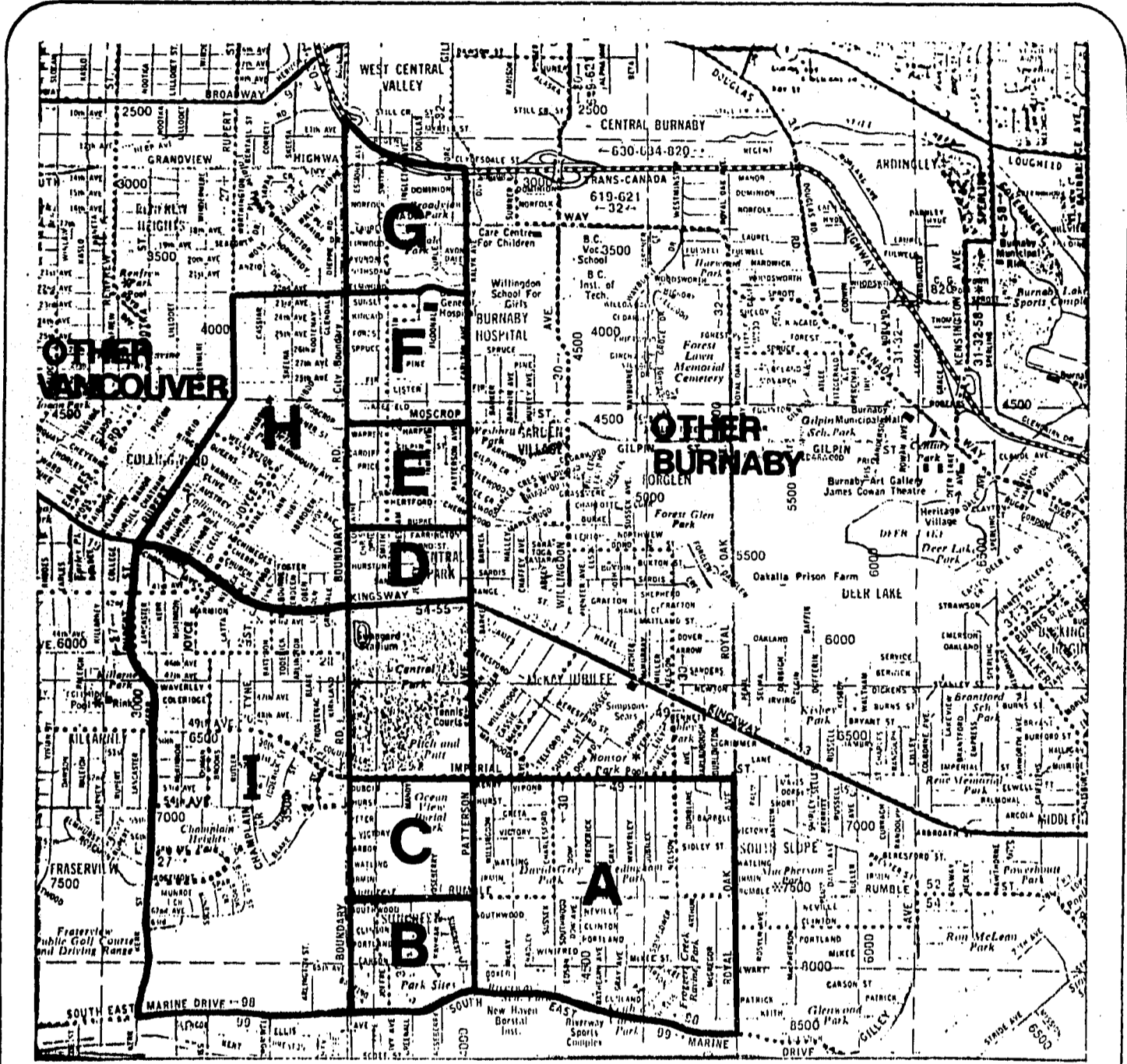
JSB:cm  
Attachments (2)  
c.c. Municipal Engineer

TABLE I

PERCENTAGE PETITION RESPONSES BY AREA \*

Area	Number of Signatures	% of Total Petitioners	Number of People Residing in Area	% of People Signing Petition
A	56	2.9	7200	.8
B	314	16.5	1050	29.9
C	321	16.8	800	40.1
D	45	2.4	1550	2.9
E	55	2.9	1400	3.9
F	24	1.3	2150	1.1
G	6	.3	1500	.4
Other Burnaby	70	3.7	-	-
H	188	9.9	8450	2.2
I	583	30.6	9350	6.2
Other Van-couver	188	9.9	-	-
External to Burnaby/Van-couver	56	2.8	-	-
TOTAL	1906	100 %	-	-


ITEM SUPPLEMENT. 17  
 MANAGER'S REPORT NO. 71  
 COUNCIL MEETING Nov. 8/76



Date  
 NOV. 5, 1976.

Scale

Drawn By

Burnaby Planning Department 

**KEY MAP for TABLE 1**