

ITEM 6
MANAGER'S REPORT NO. 16
COUNCIL MEETING Mar. 15/76

Re: BURRARD INLET MUNICIPAL BOUNDARY

Following is a report from the Director of Planning regarding an inquiry from Council regarding a landfill operation in Burrard Inlet.

This is for the information of Council.

* * * * *

Planning Department,
March 10, 1976
Our File #15.142

TO: MUNICIPAL MANAGER


FROM: DIRECTOR OF PLANNING

RE: BURRARD INLET MUNICIPAL BOUNDARY.

At the Council Meeting of December 29, 1975 staff were directed to investigate a reclamation operation immediately east of the Second Narrows Bridge and to determine its relationship to the Municipal boundary at that point.


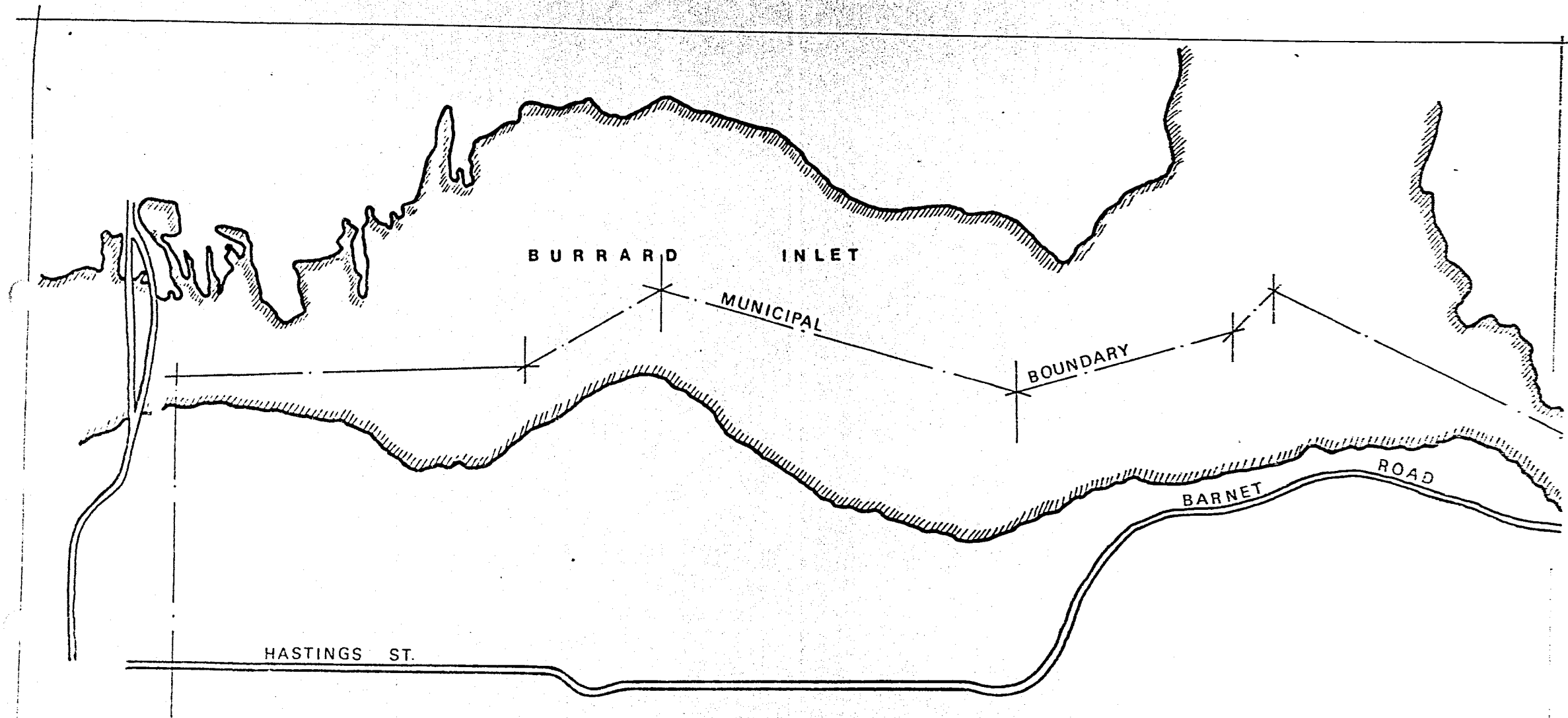
The reclamation operation in question is being undertaken by the Greater Vancouver Water District on a temporary permit basis to enable the placement of an underwater pipeline across the Inlet. The landfill area extends some 75 feet beyond the harbour headline on the North Vancouver foreshore and is necessary for dragline operations associated with the placement of the pipeline. The temporary reclamation permit granted for this work stipulates that the reclaimed area outside the harbour headline must be removed by year end.

The area involved with the subject landfill operation lies entirely within the District of North Vancouver. The attached figure 1 illustrates the location of the Municipal boundary relative to the Burnaby and North Vancouver foreshores.


A. L. Parr,
DIRECTOR OF PLANNING.

JSB:ew
att.

c. c. Municipal Engineer



↑
N

ITEM 6
MANAGER'S REPORT NO. 16
COUNCIL MEETING Mar. 15/76

**BOUNDARIES
OF THE MUNICIPALITY OF BURNABY
(BURRARD INLET)**

120

FEB.76

FIG. 1