

Re: Financial Assistance under the Greenbelt Fund
Kapoor Holdings and the Fraser River Park Strip

Appearing on the Agenda for the February 3, 1975 meeting of Council is a report pertaining to financial assistance for the development of the Kapoor property on Burrard Inlet (Item 15, Report No. 7). The following corrections should be made on pages ~~124~~ and 126 of this report:

1. Page ~~124~~

The sketch on page 124 does not accurately reflect the current status of the proposal as it pertains to the Kapoor properties. You are therefore requested to replace the sketch on page 124 with the sketch that is attached.

2. Page 126

The legal description for Kapoor Holding Ltd., as stated in the second paragraph at the top of page 126, should be changed

From: Lot "B", District Lot 213, Group 1, Plan 47520,
New Westminster District





To: Lot 1 of District Lot 213, Group 1 and of adjoining
tidal lands, Plan 47520, New Westminster District.

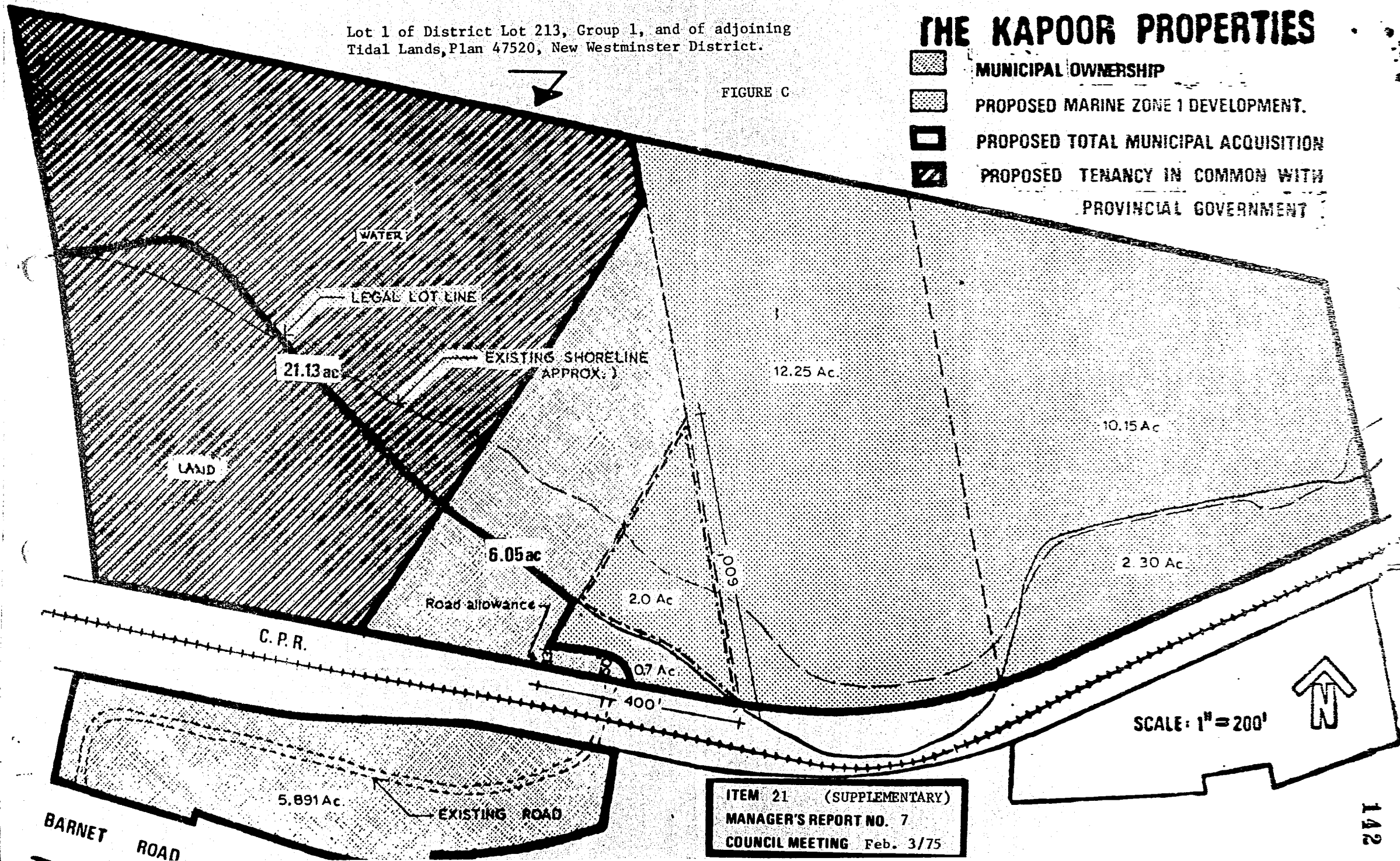
This is for the information of Council.

Lot 1 of District Lot 213, Group 1, and of adjoining Tidal Lands, Plan 47520, New Westminster District.

FIGURE C

THE KAPOOR PROPERTIES

-  MUNICIPAL OWNERSHIP
-  PROPOSED MARINE ZONE 1 DEVELOPMENT.
-  PROPOSED TOTAL MUNICIPAL ACQUISITION
-  PROPOSED TENANCY IN COMMON WITH PROVINCIAL GOVERNMENT



ITEM 21 (SUPPLEMENTARY)
 MANAGER'S REPORT NO. 7
 COUNCIL MEETING Feb. 3/75