

ITEM 19

MANAGER'S REPORT NO. 39

COUNCIL MEETING May 22/73

19. Re: Ornamental Street Lighting Proposal for the Area  
Bounded by the Lane South of Parker Street, Boundary Road,  
Lane North of Albert Street, Willingdon Avenue, Including  
Albert Street from Willingdon Avenue to Delta Avenue  
(Certificate of Sufficiency, May 14, 1973)  
(Item 19, Report No. 37, May 14, 1973)

Council on May 14, 1973, received the Deputy Municipal Clerk's Certificate of Sufficiency covering the subject Local Improvement proposal, and a report from the Manager concerning a request from petitioners to exclude from the proposed ornamental street lighting project all of Albert Street and the 4400 block on Pender Street.

A suggestion was made in Council that part of the total area lying north of Hastings Street should be separated from the remainder of the area because most of the properties in the former are occupied by apartment buildings and the lands concerned are assessed proportionately higher than the residential properties in the other part of the area south of Hastings Street. The point was made that those owning property in the part of the area north of Hastings Street occupied by apartment buildings would not oppose the Local Improvement proposal and, because the assessment of their land is so much greater than the residential lots, it was almost impossible for the persons opposed to obtain the requisite number of signatures and assessed value of the lands to defeat the works.

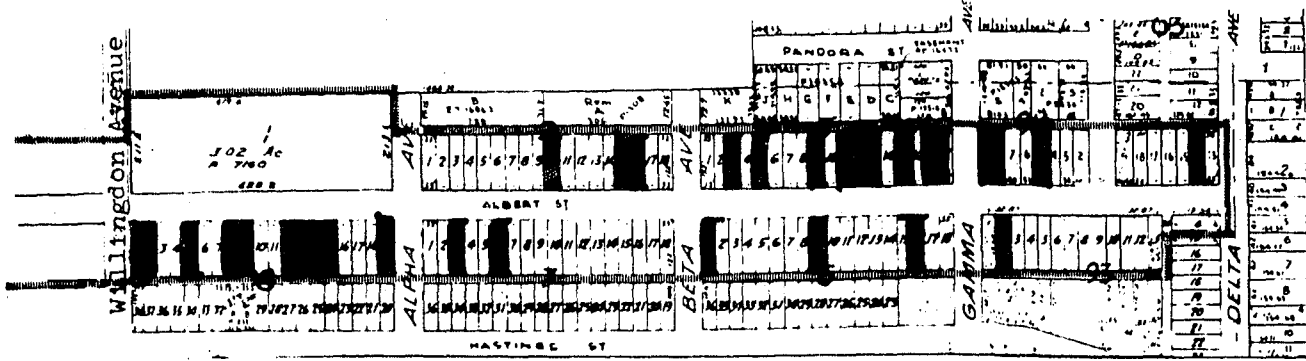
Action on the Certificate of Sufficiency was deferred until:

- (a) A map showing the location of those who petitioned against the work is submitted to Council for review; and
- (b) The Manager provides Council with a report concerning the feasibility of dividing the area in the manner indicated above.

A map that identifies the residences of those who petitioned against the proposed project is attached.

There are no technical problems to preclude the Municipality from dividing the project as shown on the attached sketch.

This is for the information of Council.




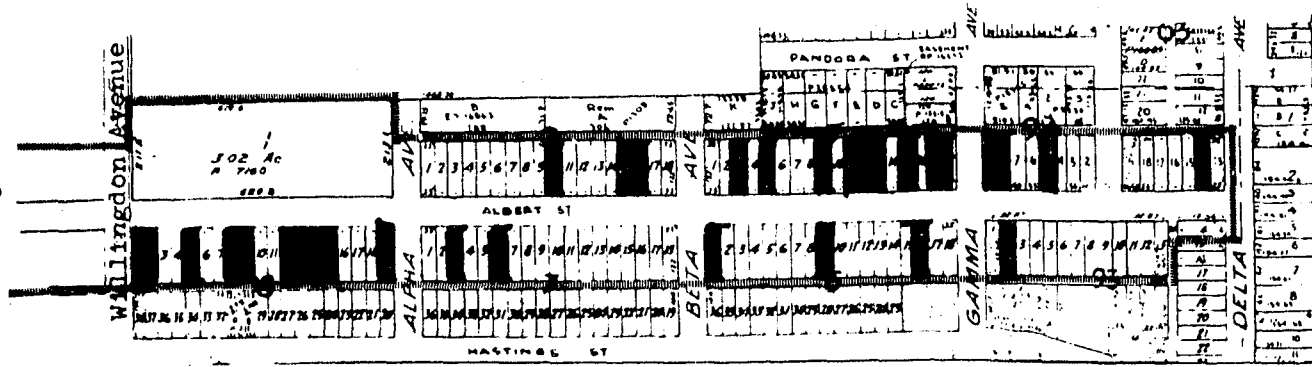
WILLINGDON HEIGHTS AREA NO. 1  
STREET LIGHTING PROJECT  
1972

ORNAMENTAL STREET LIGHTING

OBJECTIONS

Area bounded by lane South of Parker Street, Boundary Road, Lane North of Albert Street, Willingdon Avenue including Albert Street from Willingdon to





WILLINGDON HEIGHTS AREA NO. 1  
STREET LIGHTING PROJECT  
1972

ORNAMENTAL STREET LIGHTING

Area bounded by lane South of Parker Street, Boundary Road, Lane North of Albert Street, Willingdon Avenue including Albert Street from Willingdon to Delta Ave.

