

19. Re: Construction of Water Main - Grant Street West from Sperling Avenue
Subdivision Reference #221/72

Following is the report dated June 5, 1973 of the Municipal Engineer with respect to completion of a loop in the water main system on Grant Street, with construction commencing approximately 195 feet west of Sperling Avenue through to Sperling Avenue.

RECOMMENDATIONS:

THAT approval be granted to construct the subject water main on Grant Street east to Sperling Avenue, a distance of approximately 195 feet; and

THAT the cost of the work be charged to Capital Budget Code 20-02; and

THAT the work be undertaken in conjunction with other servicing works being performed for Subdivision Reference #221/72.

* * * * *

Engineering Department
5 June, 1973.

Mr. M.J. Shelley
MUNICIPAL MANAGER.

Dear Sir:

Re: Cost to Municipality to Loop Water Mains Improving the
Grid System with particular reference to S.D. Ref. #221/72--
Grant St. West from Sperling Ave.
Owner: New Horizon Developments,
#202 - 2160 Springer Ave., Burnaby 2, B.C.
Design No. 730505

In order to complete a loop in the water main system in conjunction with the servicing of this subdivision, it is necessary to have approximately 195 ft. of 6 in. main constructed at an estimated cost of \$1,700.00. It should be stressed that the subdivision itself does not require this main. It is merely a grid or system improvement and customarily these improvements have been done at the expense of the Water Utility. On the attached sketch we have shown this loop.

Sufficient funds have been allotted and are available in Capital Budget Code 20-02 for this desirable work to be carried out.

IT IS RECOMMENDED:

THAT Council approval be sought for looping the water main on Grant St. out to Sperling Ave., a distance of approximately 195 ft.;

AND THAT the cost of the work be charged to Capital Budget Code 20-02;

AND THAT the work be carried out in conjunction with the other servicing works while being performed for Subdivision Ref. No. 221/72.

Respectfully submitted,

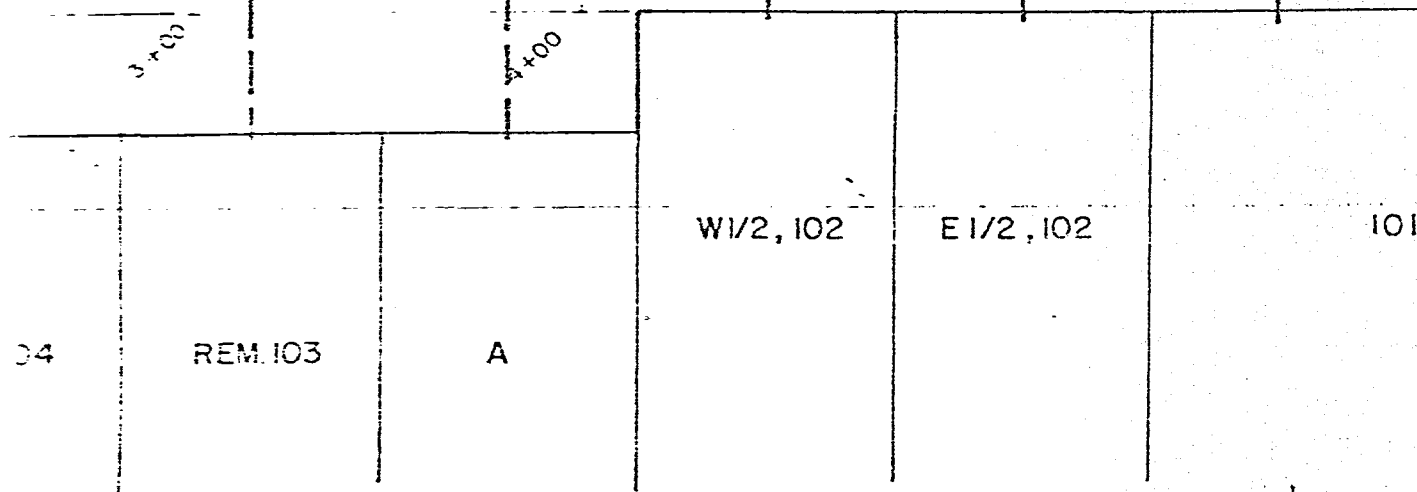
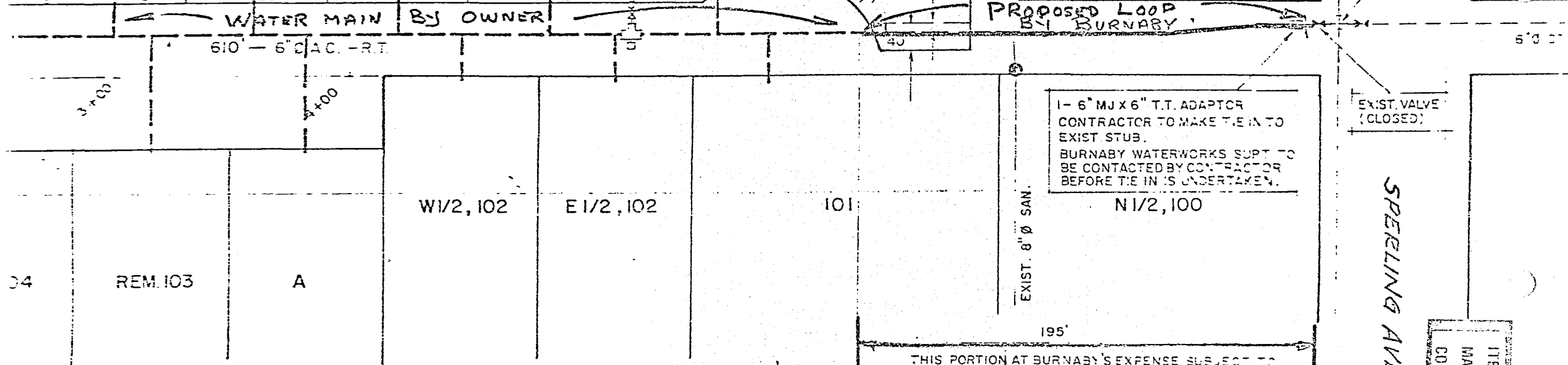
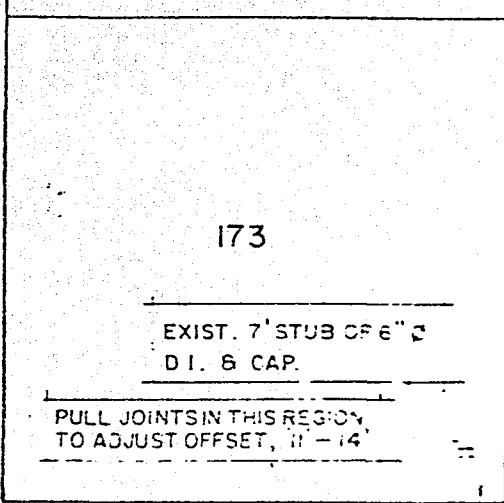
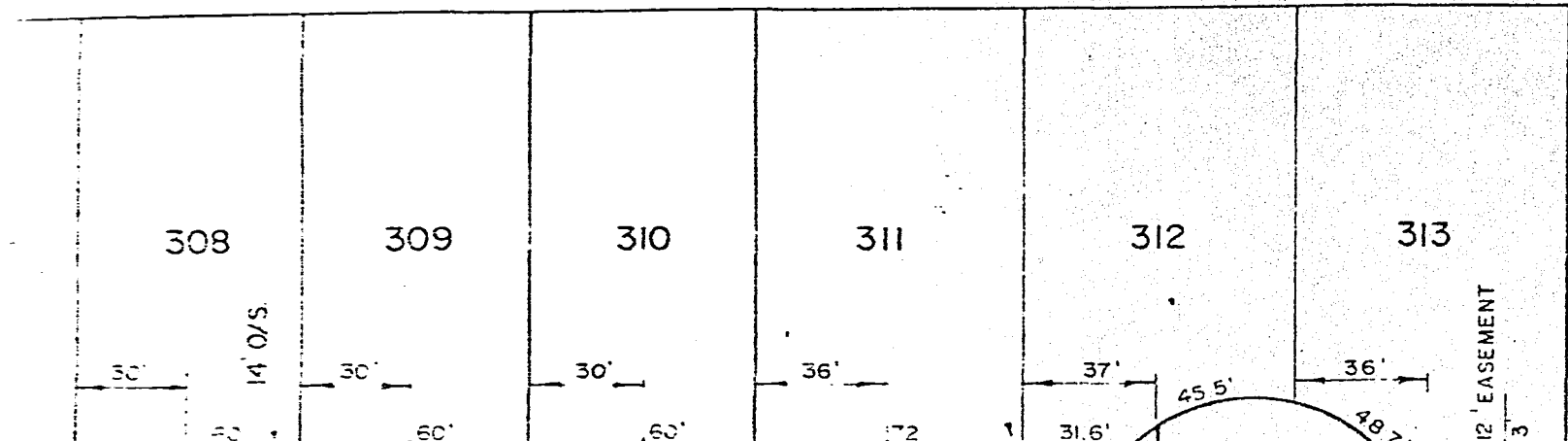


E.E. Olson
MUNICIPAL ENGINEER

EEO:op
Att.

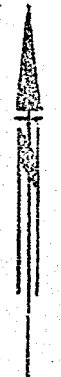
c.c. () Planning Director
() Municipal Treasurer
() Staff Assistant Programmer

ONE THROST BLK AS PER
DWGS LT62 & C. 70



GRANT STREET

SPELLING AVENUE

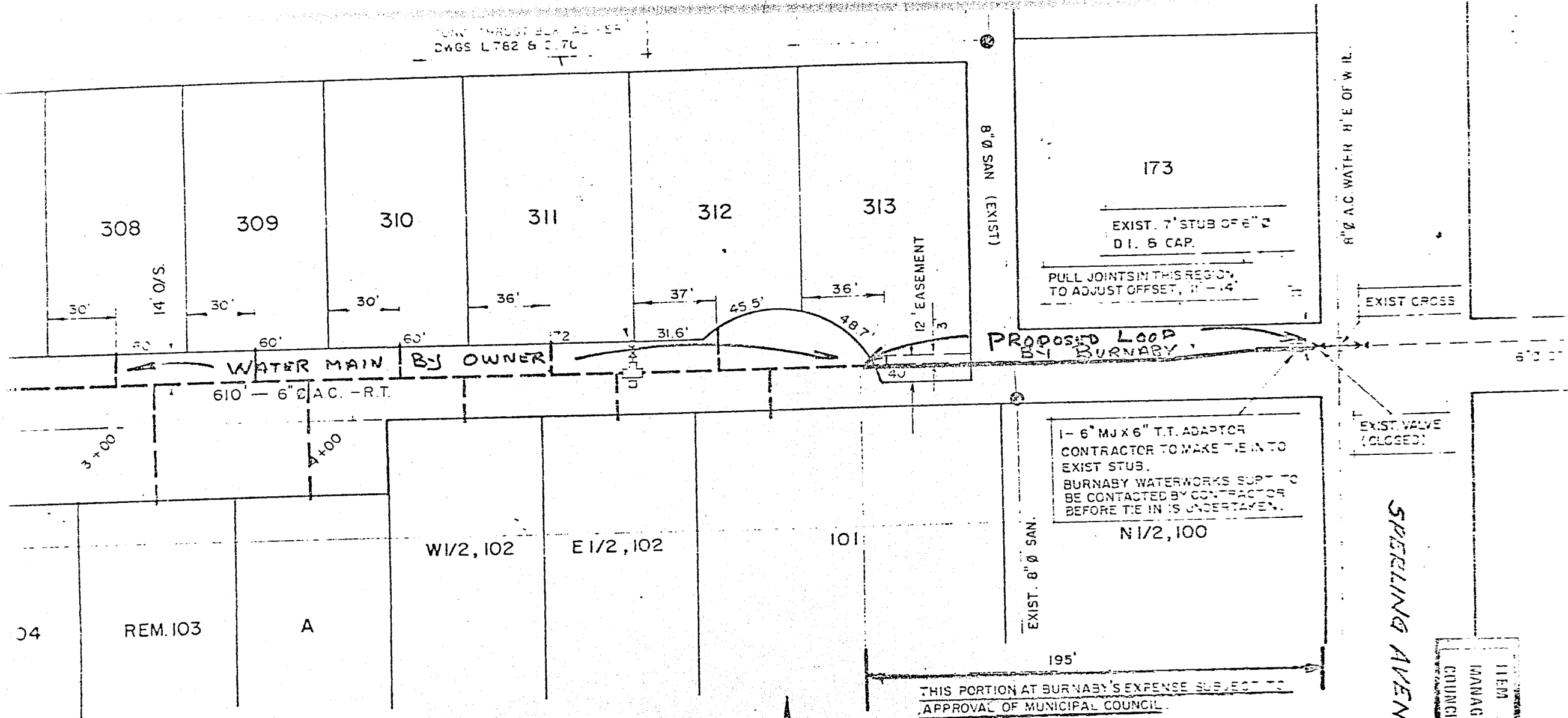


Scale: 1" = 50'

ITEM 19
MANAGER'S REPORT NO. 43
COUNCIL MEETING June 11/73

51

PLAN THROUGH BLK AD 154
DWGS L762 & L76



GRANT STREET

SPELLING AVENUE

THIS PORTION AT BURNABY'S EXPENSE SUBJECT TO
APPROVAL OF MUNICIPAL COUNCIL

1- 6" M.J X 6" T.T. ADAPTOR
CONTRACTOR TO MAKE TIE IN TO
EXIST STUB.
BURNABY WATERWORKS SUPPLY TO
BE CONTACTED BY CONTRACTOR
BEFORE TIE IN IS UNDERTAKEN.

PULL JOINTS IN THIS REGION
TO ADJUST OFFSET, 1" - 1 1/2"

EXIST. 7" STUB OF 6" D.I. & CAP.

Scale: 1" = 50'

ITEM 19
MANAGER'S REPORT NO. 43
COUNCIL MEETING June 11/73

51