

ITEM 16

MANAGER'S REPORT NO. 76

COUNCIL MEETING Nov. 20/72

16. Re: Acquisition of Truncation
Lot 10, Blk. 30, D.L. 32, Plan 1848
6011 Royal Oak Avenue (Murray)

The Land Agent has negotiated the acquisition of a truncation on the north-east corner of the subject property (see attached sketch) for the sum of \$1.00, subject to the condition that all trees situated on the truncation remain undisturbed until such time as in the opinion of the Municipal Engineer, constitute an undue visual hazard at the intersection. The truncation is required for street improvement purposes and the road work has already been completed.


The Land Agent believes that the terms of acquisition are reasonable and recommends acceptance.

RECOMMENDATION:

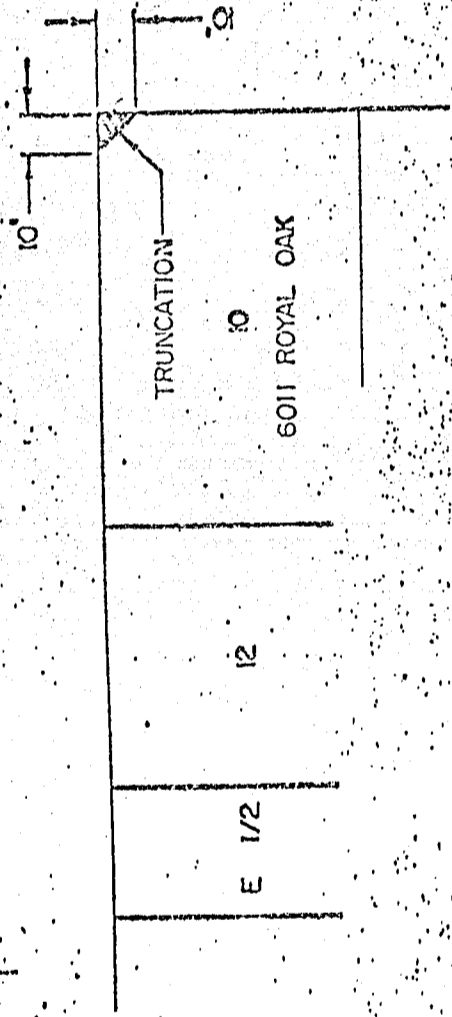
THAT the subject truncation be purchased for \$1.00, subject to the condition that all trees situated on the truncation remain undisturbed until such time as in the opinion of the Municipal Engineer, they constitute an undue visual hazard at the intersection.



D.L. 32



ROYAL OAK AVE.



DOVER ST.

PROPOSED TRUNCATION
 OF PART OF LOT 10
 D.L. 32, PL. 1848
 ON S. W. CORNER OF
 DOVER ST. & ROYAL OAK AVE.
 6011 ROYAL OAK

CORPORATION OF THE
ENGINEERS

DESIGNED BY
 DRAWN BY B.A.D.
 CHECKED BY

ITEM 16
 MANAGER'S REPORT NO. 76
 COUNCIL MEETING Nov. 20/72

CT OF BURNING
TOWN
VISION

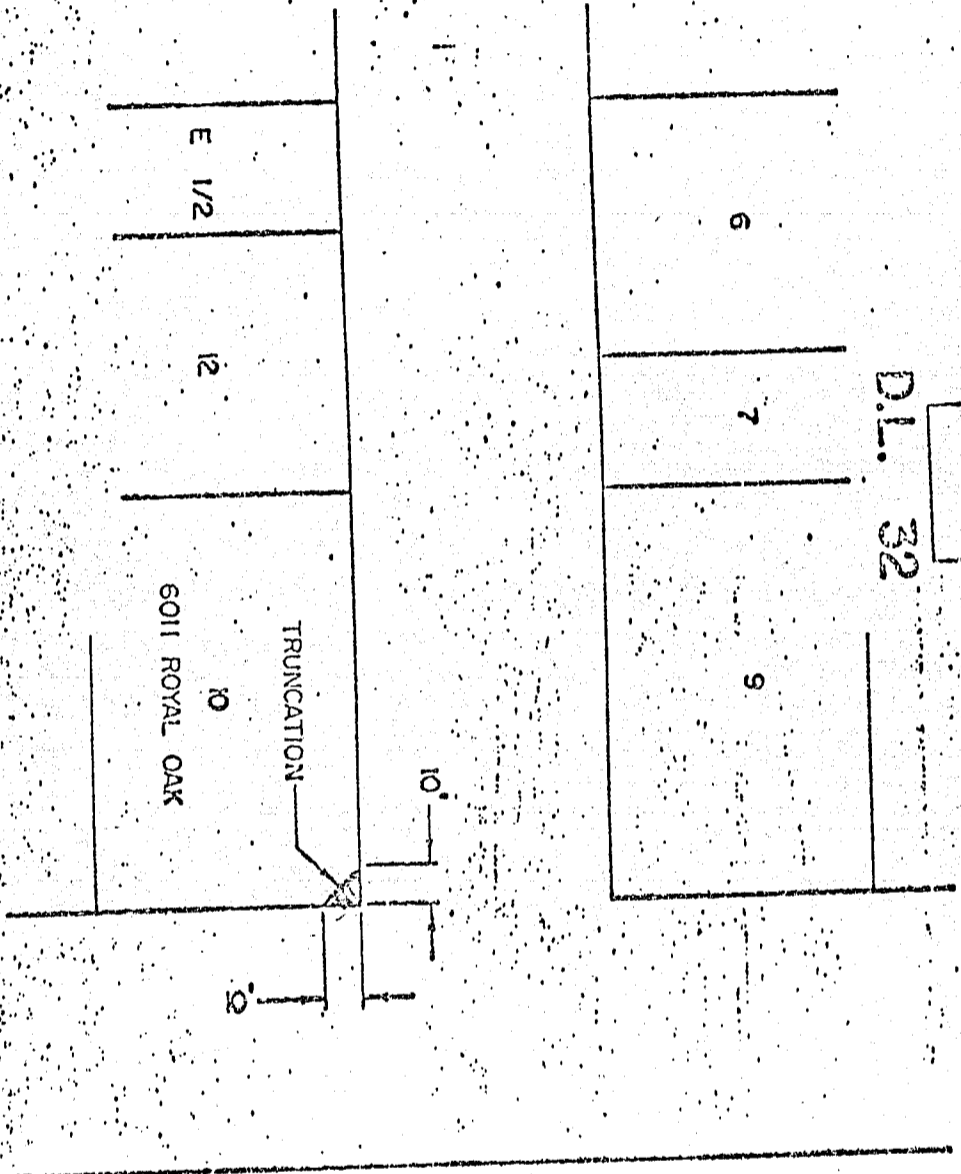
SCALE 1" = 50'

DATE NOV. 18, 1972

DRAWING NO. 1298

REVISION

D.L. 32



DOVER ST.

ROYAL OAK AVE.

PROPOSED TRUNCATION
 OF PART OF LOT 10
 D.L. 32, PL. 1848
 ON S.W. CORNER OF
 DOVER ST. & ROYAL OAK AVE.
 6011 ROYAL OAK

CORPORATION OF THE
 ENGINEERS

DESIGNED BY
 DRAWN BY
 CHECKED BY

B.A.D.

ITEM 16
 MANAGER'S REPORT NO. 76
 COUNCIL MEETING NOV. 20/72

CT OF BURNF

COMMISSION

DATE NOV. 15, 1972

NOV. 15, 1972

1298

10000

REVISION