

CITY OF BURNABY

BYLAW NO. 9983

A BYLAW to amend Bylaw No. 4742, being
Burnaby Zoning Bylaw 1965

WHEREAS application for rezoning has been made to the Council;

AND WHEREAS the Council has held a public hearing thereon after duly giving notice of the time and place of such hearing as prescribed by Sections 956 and 957 of the Municipal Act, R.S.B.C. 1979;

NOW THEREFORE the Council of the City of Burnaby ENACTS as follows:

1. This Bylaw may be cited as BURNABY ZONING BYLAW 1965, AMENDMENT BYLAW NO. 57, 1993.
2. The Map (hereinafter called "Map 'A'"), attached to and forming an integral part of Bylaw No. 4742, being "Burnaby Zoning Bylaw 1965", and designated as the Official Zoning Map of the City of Burnaby, is hereby amended according to the Map (hereinafter called "Map 'B'"), marginally numbered R.Z. 2005, annexed to this Bylaw, and in accordance with the explanatory legend, notations, references and boundaries designated, described, delimited and specified in particularity shown upon said Map 'B'; and the various boundaries and districts shown upon said Map 'B' respectively are an amendment of and in substitution for the respective districts, designated and marked on said Map 'A' insofar as the same are changed, modified or varied thereby, and the said Map 'A' shall be deemed to be and is hereby declared to be amended accordingly and the said Map 'B' is hereby declared to be and shall form an integral part of said Map 'A', as if originally incorporated therein and shall be interpreted accordingly.
3. The Comprehensive Development Plan entitled "OAKLANDS HOUSING COOPERATIVE" prepared by HUGHES BALDWIN ARCHITECTS and on file in the office of the Director Planning and Building, is deemed to be attached to and form part of this Bylaw


and any development on the lands rezoned by this Bylaw shall be in conformity with the said Comprehensive Development Plan.


Read a first time this 8th day of NOVEMBER 199 3

Read a second time this 13th day of DECEMBER 199 3

Read a third time this 2nd day of MAY 199 4

RECONSIDERED AND ADOPTED THIS 22nd day AUGUST 199 4


MAYOR


DEPUTY CLERK

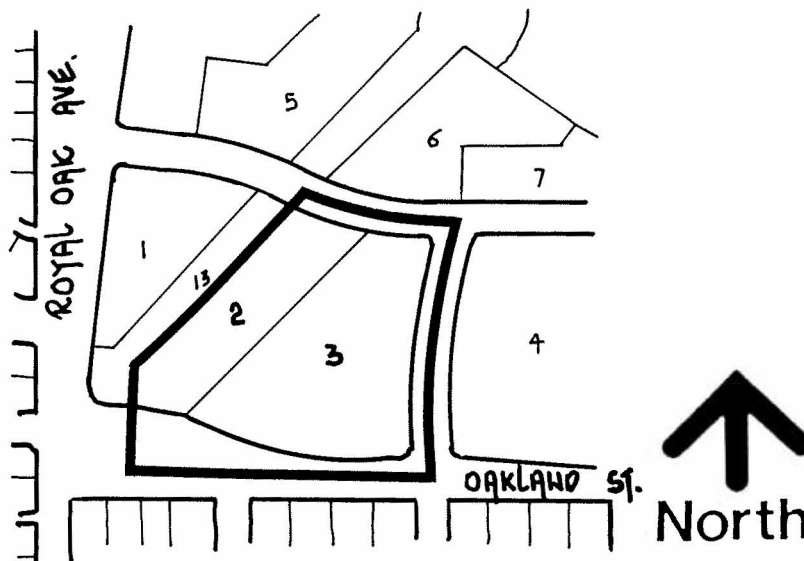
**BYLAW NUMBER 9983 BEING A BYLAW TO AMEND
BYLAW NUMBER 4742 BEING THE BURNABY ZONING BYLAW 1965**

PROPERTY REZONED TO:

"AMENDED" CD COMPREHENSIVE DEVELOPMENT DISTRICT (BASED ON RM1 MULTIPLE FAMILY RESIDENTIAL DISTRICT AND OAKALLA DEVELOPMENT PLAN AS GUIDELINES, AND IN ACCORDANCE WITH THE DRAWINGS ENTITLED "OAKLANDS HOUSING CO-OPERATIVE" PREPARED BY HUGHES BALDWIN ARCHITECTS)

LEGAL: LOTS 2 AND 3, D.L. 94, GROUP 1, N.W.D. PLAN LMP5547

MAP "B"



**THE AREA(S) SHOWN
ABOVE OUTLINED
IN BLACK (———)
IS (ARE) REZONED:**

FROM: CD COMPREHENSIVE DEVELOPMENT DISTRICT

TO: CD COMPREHENSIVE DEVELOPMENT DISTRICT (BASED ON RM1 MULTIPLE FAMILY RESIDENTIAL DISTRICT AND OAKALLA DEVELOPMENT PLAN AS GUIDELINES, AND IN ACCORDANCE WITH THE DRAWINGS ENTITLED "OAKLANDS HOUSING CO-OPERATIVE" PREPARED BY HUGHES BALDWIN ARCHITECTS)

**PLANNING
DEPARTMENT**

SCALE	N.T.S.
DRAWN	J.P.C.
DATE	NOVEMBER 1993



City of
Burnaby

OFFICIAL ZONING MAP

No. RZ 2005