

CITY OF BURNABY

BYLAW NO. 9943

A BYLAW to amend Bylaw No. 4742, being
Burnaby Zoning Bylaw 1965

WHEREAS application for rezoning has been made to the Council;

AND WHEREAS the Council has held a public hearing thereon after duly giving notice of the hearing as prescribed by sections 956 and 957 of the Municipal Act R.S.B.C. 1979;

NOW THEREFORE the Council of the City of Burnaby ENACTS as follows:



1. This Bylaw may be cited as BURNABY ZONING BYLAW 1965, AMENDMENT BYLAW NO. 44, 1993.
2. The map (hereinafter called "Map 'A'") attached to and forming an integral part of Bylaw No. 4742, being Burnaby Zoning Bylaw 1965, and designated as the Official Zoning Map of the City of Burnaby, is hereby amended according to the Map (hereinafter called "Map 'B'"), marginally numbered R.Z. 1995 annexed to this Bylaw, and in accordance with the explanatory legend, notations, references and boundaries designated, described, delimited and specified in particularity shown upon said Map 'B', and the various boundaries and districts shown upon said Map 'B', respectively are an amendment of and in substitution for the respective districts, designated and marked on said Map 'A' insofar as the same are changed, modified or varied thereby, and the said Map 'A' shall be deemed to be and is hereby declared to be amended accordingly and the said Map 'B' is hereby declared to be and shall form an integral part of said Map 'A' as if originally incorporated therein and shall be interpreted accordingly.

Read a first time this 09th day of August 1993

Read a second time this 07th day of September 1993

Read a third time this 24th day of January 1994

Reconsidered and adopted this 24th day of January 1994


MAYOR

CLERK

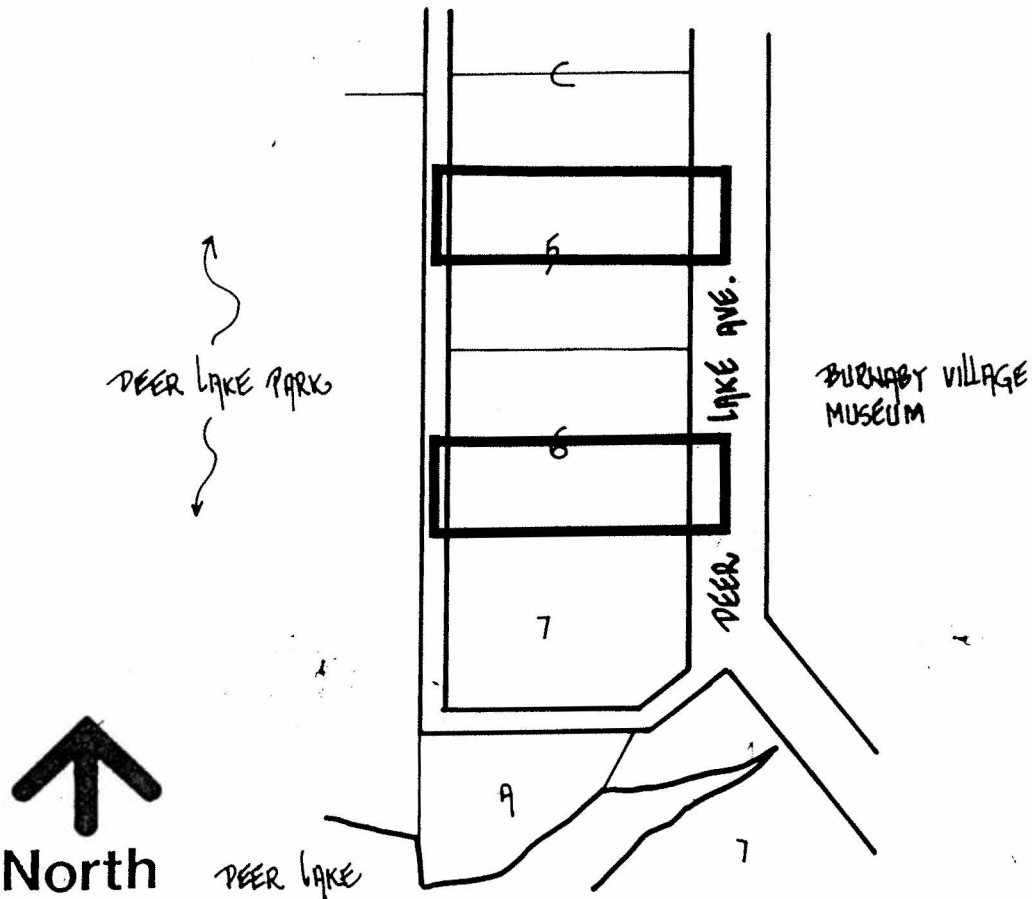
BYLAW NUMBER 9943 BEING A BYLAW TO AMEND BYLAW NUMBER 4742 BEING THE BURNABY ZONING BYLAW 1965

PROPERTY REZONED TO:

P3 PARK AND PUBLIC USE DISTRICT

MAP "B"

LEGAL: PARCEL "A" (407024E), LOT 6, D.L. 79, GROUP 1, N.W.D. PLAN 1995;
LOT 5 EXC.: SOUTHERLY 78', D.L. 79, GROUP 1, N.W.D. PLAN 1995



THE AREA(S) SHOWN
ABOVE OUTLINED
IN BLACK (———)
IS (ARE) REZONED:

FROM: R1 RESIDENTIAL DISTRICT

TO: P3 PARK AND PUBLIC USE DISTRICT

PLANNING
DEPARTMENT

SCALE 1:2000

DRAWN J.P.C.

DATE AUGUST 1993



City of
Burnaby

OFFICIAL ZONING MAP

No. RZ 1995