

CITY OF BURNABY

BYLAW NO. 9935

A BYLAW to amend Bylaw No. 4742, being
Burnaby Zoning Bylaw 1965

WHEREAS application for rezoning has been made to the Council;

AND WHEREAS the Council has held a public hearing thereon after duly giving notice of the hearing as prescribed by sections 956 and 957 of the Municipal Act R.S.B.C. 1979;

NOW THEREFORE the Council of the City of Burnaby ENACTS as follows:



1. This Bylaw may be cited as BURNABY ZONING BYLAW 1965, AMENDMENT BYLAW NO. 36, 1993.
2. The map (hereinafter called "Map 'A'") attached to and forming an integral part of Bylaw No. 4742, being Burnaby Zoning Bylaw 1965, and designated as the Official Zoning Map of the City of Burnaby, is hereby amended according to the Map (hereinafter called "Map 'B'"), marginally numbered R.Z.1987 annexed to this Bylaw, and in accordance with the explanatory legend, notations, references and boundaries designated, described, delimited and specified in particularity shown upon said Map 'B', and the various boundaries and districts shown upon said Map 'B', respectively are an amendment of and in substitution for the respective districts, designated and marked on said Map 'A' insofar as the same are changed, modified or varied thereby, and the said Map 'A' shall be deemed to be and is hereby declared to be amended accordingly and the said Map 'B' is hereby declared to be and shall form an integral part of said Map 'A' as if originally incorporated therein and shall be interpreted accordingly.

Read a first time this 9th day of AUGUST 1993

Read a second time this 7th day of SEPTEMBER 1993

Read a third time this 20th day of SEPTEMBER 1993

Reconsidered and adopted this 12th day of OCTOBER 1993


MAYOR

CLERK

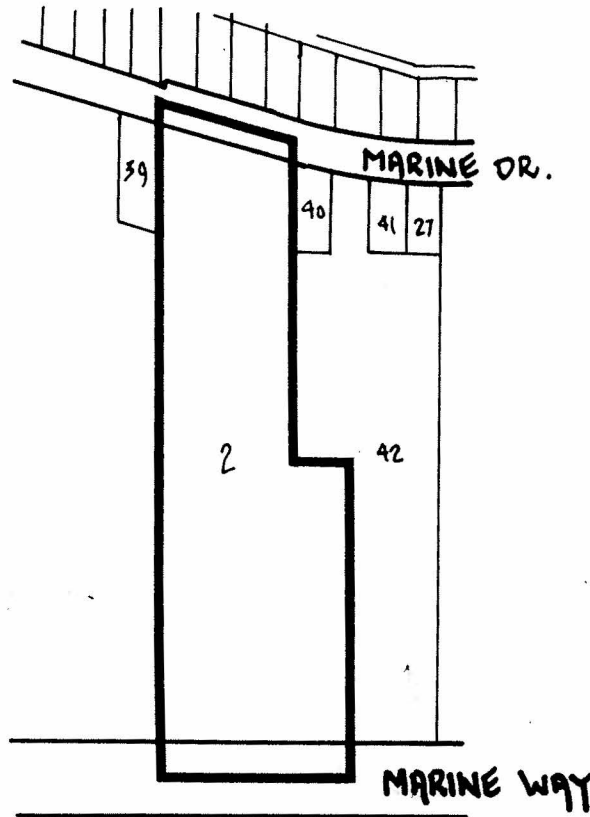
**BYLAW NUMBER 9935 BEING A BYLAW TO AMEND
BYLAW NUMBER 4742 BEING THE BURNABY ZONING BYLAW 1965**

PROPERTY REZONED TO:

A3 TRUCK GARDENING DISTRICT

MAP "B"

LEGAL: LOT 2, EX. PARCEL A (EP 10015), D.L. 162, GROUP 1, N.W.D. PLAN 5452



**THE AREA(S) SHOWN
ABOVE OUTLINED
IN BLACK (———)
IS (ARE) REZONED:**

FROM: P2 ADMINISTRATION AND ASSEMBLY DISTRICT

TO: A3 TRUCK GARDENING DISTRICT

**PLANNING
DEPARTMENT**

SCALE N.T.S.

DRAWN J.P.C.

DATE AUGUST 1993



City of
Burnaby

OFFICIAL ZONING MAP

No. RZ 1987