

CITY OF BURNABY

BYLAW NO. 9791

A BYLAW to amend Bylaw No. 4742, being
Burnaby Zoning Bylaw 1965

WHEREAS application for rezoning has been made to the Council.

AND WHEREAS the Council has held a public hearing thereon after duly giving notice of the hearing as prescribed by sections 956 and 957 of the Municipal Act R.S.B.C. 1979.

NOW THEREFORE the Council of the City of Burnaby ENACTS as follows:


1. This Bylaw may be cited as BURNABY ZONING BYLAW 1965, AMENDMENT BYLAW NO. 44, 1992.
2. The map (hereinafter called "Map 'A'") attached to and forming an integral part of Bylaw No. 4742, being Burnaby Zoning Bylaw 1965, and designated as the Official Zoning Map of the City of Burnaby, is hereby amended according to the Map (hereinafter called "Map 'B'"), marginally numbered R.Z. 1945 annexed to this Bylaw, and in accordance with the explanatory legend, notations, references and boundaries designated, described, delimited and specified in particularity shown upon said Map 'B', and the various boundaries and districts shown upon said Map 'B', respectively are an amendment of and in substitution for the respective districts, designated and marked on said Map 'A' insofar as the same are changed, modified or varied thereby, and the said Map 'A' shall be deemed to be and is hereby declared to be amended accordingly and the said Map 'B' is hereby declared to be and shall form an integral part of said Map 'A' as if originally incorporated therein and shall be interpreted accordingly.


Read a first time this 5th day of OCTOBER 1992

Read a second time this 9th day of NOVEMBER 1992

Read a third time this 4th day of JANUARY 1993

Reconsidered and adopted this 11th day of JANUARY 1993

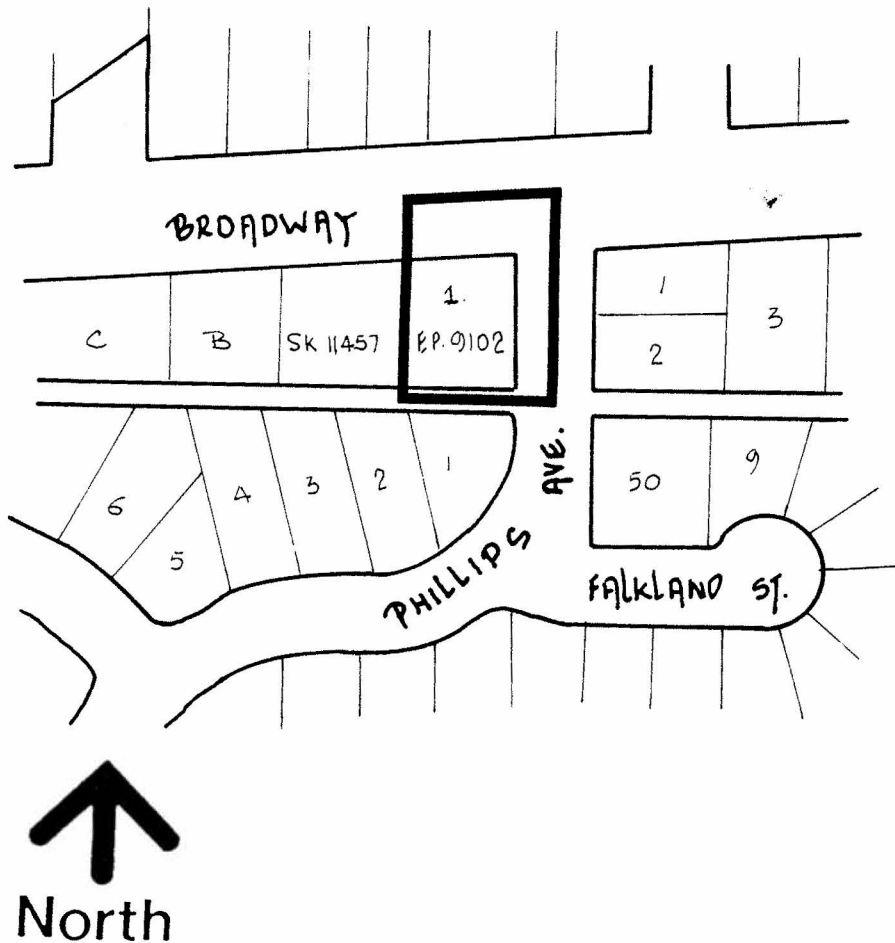

MAYOR


CLERK

BYLAW NUMBER 9791 BEING A BYLAW TO AMEND RZ #43/92
 BYLAW NUMBER 4742 BEING THE BURNABY ZONING BYLAW 1965

PROPERTY REZONED TO: R2a RESIDENTIAL DISTRICT

LEGAL: PARCEL "ONE" (EXPL. PLAN 9102) EXC. FIRSTLY: PARCEL "A" (EXPL. PLAN 9141)
 AND SECONDLY: PARCEL 2 (EXPL. PLAN 11457) OF BLOCK 6, D.L. 136, GROUP 1,
 NWD, PLAN 3050



THE AREA(S) SHOWN ABOVE
 OUTLINED IN BLACK (—)
 IS (ARE) REZONED:

FROM: R2 RESIDENTIAL DISTRICT

TO: R2a RESIDENTIAL DISTRICT

PLANNING DEPARTMENT	THE CORPORATION OF THE DISTRICT OF BURNABY	
SCALE 1:2000	OFFICIAL ZONING MAP	
RAWN J.P.C.		
DATE		
		No. RZ 1945