

THE CORPORATION OF THE DISTRICT OF BURNABY

BYLAW NO. 9498

A BYLAW to amend Bylaw No. 4742, being
Burnaby Zoning Bylaw 1965

WHEREAS application for rezoning has been made to the Council.


AND WHEREAS the Council has held a public hearing thereon after duly giving notice of the hearing as prescribed by sections 956 and 957 of the Municipal Act R.S.B.C. 1979.


NOW THEREFORE the Council of The Corporation of the District of Burnaby ENACTS as follows:

1. This Bylaw may be cited as BURNABY ZONING BYLAW 1965, AMENDMENT BYLAW NO. 65, 1990.

2. The map (hereinafter called "Map 'A'") attached to and forming an integral part of Bylaw No. 4742, being Burnaby Zoning Bylaw 1965, and designated as the Official Zoning Map of The Corporation of the District of Burnaby, is hereby amended according to the Map (hereinafter called "Map 'B'"), marginally numbered R.Z. 1834 annexed to this Bylaw, and in accordance with the explanatory legend, notations, references and boundaries designated, described, delimited and specified in particularity shown upon said Map 'B', and the various boundaries and districts shown upon said Map 'B', respectively are an amendment of and in substitution for the respective districts, designated and marked on said Map 'A' insofar as the same are changed, modified or varied thereby, and the said Map 'A' shall be deemed to be and is hereby declared to be amended accordingly and the said Map 'B' is hereby declared to be and shall form an integral part of said Map 'A' as if originally incorporated therein and shall be interpreted accordingly.

Read a first time this	26th	day of	NOVEMBER	1990
Read a second time this	14th	day of	JANUARY	1991
Read a third time this	28th	day of	JANUARY	1991
Reconsidered and adopted this	4th	day of	FEBRUARY	1991


MAYOR

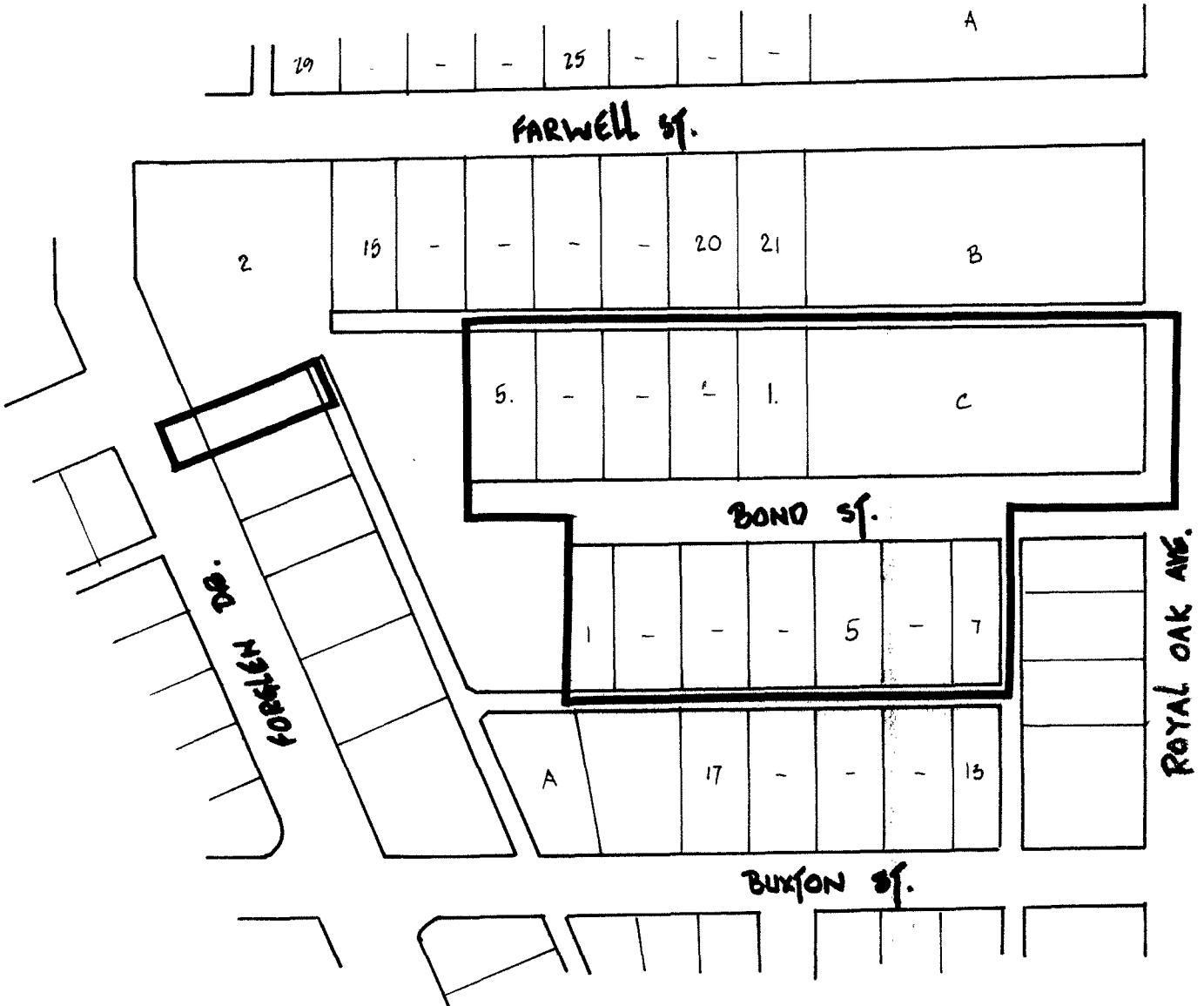

CLERK

BYLAW NUMBER 9498 BEING A BYLAW TO AMEND RZ #51/90
 BYLAW NUMBER 4742 BEING THE BURNABY ZONING BYLAW 1965
 A) DEER LAKE PARK

PROPERTY REZONED TO: P3 PARK AND PUBLIC USE DISTRICT

MAP "B"

LEGAL: (PLEASE SEE ATTACHED APPENDIX)



THE AREA(S) SHOWN ABOVE
 OUTLINED IN BLACK (—)
 IS (ARE) REZONED: FROM: R4 RESIDENTIAL DISTRICT
 TO: P3 PARK AND PUBLIC USE DISTRICT

PLANNING DEPARTMENT	THE CORPORATION OF THE DISTRICT OF BURNABY	
SCALE 1:2000	OFFICIAL ZONING MAP No. RZ 1834	
DRAWN J.P.C.		
DATE NOVEMBER 1990		

APPENDIX

ADDRESSES AND LEGAL DESCRIPTIONS

REZONING REFERENCE #51/90

A) DEER LAKE PARK - BYLAW #9498; AMENDMENT #65/90;

<u>ADDRESS</u>	<u>LEGAL DESCRIPTION</u>
5019 BOND STREET	D.L. 82, LOT 5, PLAN 2438;
5029 BOND STREET	D.L. 82, LOT 4, PLAN 2438;
5030 BOND STREET	D.L. 32, BLOCK 35, LOT 1, PLAN 1916;
5049 BOND STREET	D.L. 82, LOT 3, PLAN 2438;
5050 BOND STREET	D.L. 21, BLOCK 35, LOT 2, PLAN 1916;
5069 BOND STREET	D.L. 82, LOT 2, PLAN 2438;
5070 BOND STREET	D.L. 32, LOT 3, PLAN 1916;
5090 BOND STREET	D.L. 32, LOT 4, PLAN 1916;
5091 BOND STREET	D.L. 82, LOT 1, PLAN 2438;
5108 BOND STREET	D.L. 32, LOT 5, PLAN 1916;
5126 BOND STREET	D.L. 32, BLOCK 35, LOT 6, PLAN 1916;
5142 BOND STREET	D.L. 32, LOT 7, PLAN 1916;
5155 BOND STREET	D.L. 82, BLOCK 19, LOT C, PLAN 311;
5376 FORGLEN DRIVE	LOT 41, D.L. 82, PLAN 24175;