

THE CORPORATION OF THE DISTRICT OF BURNABY

BYLAW NO. 9476

A BYLAW to amend Bylaw No. 4742, being
Burnaby Zoning Bylaw 1965



WHEREAS application for rezoning has been made to the Council.

AND WHEREAS the Council has held a public hearing thereon after duly giving notice of the hearing as prescribed by sections 956 and 957 of the Municipal Act R.S.B.C. 1979.

NOW THEREFORE the Council of The Corporation of the District of Burnaby ENACTS as follows:

1. This Bylaw may be cited as BURNABY ZONING BYLAW 1965, AMENDMENT BYLAW NO. 61, 1990.
2. The map (hereinafter called "Map 'A'") attached to and forming an integral part of Bylaw No. 4742, being Burnaby Zoning Bylaw 1965, and designated as the Official Zoning Map of The Corporation of the District of Burnaby, is hereby amended according to the Map (hereinafter called "Map 'B'"), marginally numbered R.Z. 1829 annexed to this Bylaw, and in accordance with the explanatory legend, notations, references and boundaries designated, described, delimited and specified in particularity shown upon said Map 'B', and the various boundaries and districts shown upon said Map 'B', respectively are an amendment of and in substitution for the respective districts, designated and marked on said Map 'A' insofar as the same are changed, modified or varied thereby, and the said Map 'A' shall be deemed to be and is hereby declared to be amended accordingly and the said Map 'B' is hereby declared to be and shall form an integral part of said Map 'A' as if originally incorporated therein and shall be interpreted accordingly.

Read a first time this 01 day of OCTOBER 19 90
Read a second time this 05 day of NOVEMBER 19 90
Read a third time this 17 day of JULY 19 91
Reconsidered and adopted this 22 day of JULY 1991


MAYOR

DEPUTY CLERK

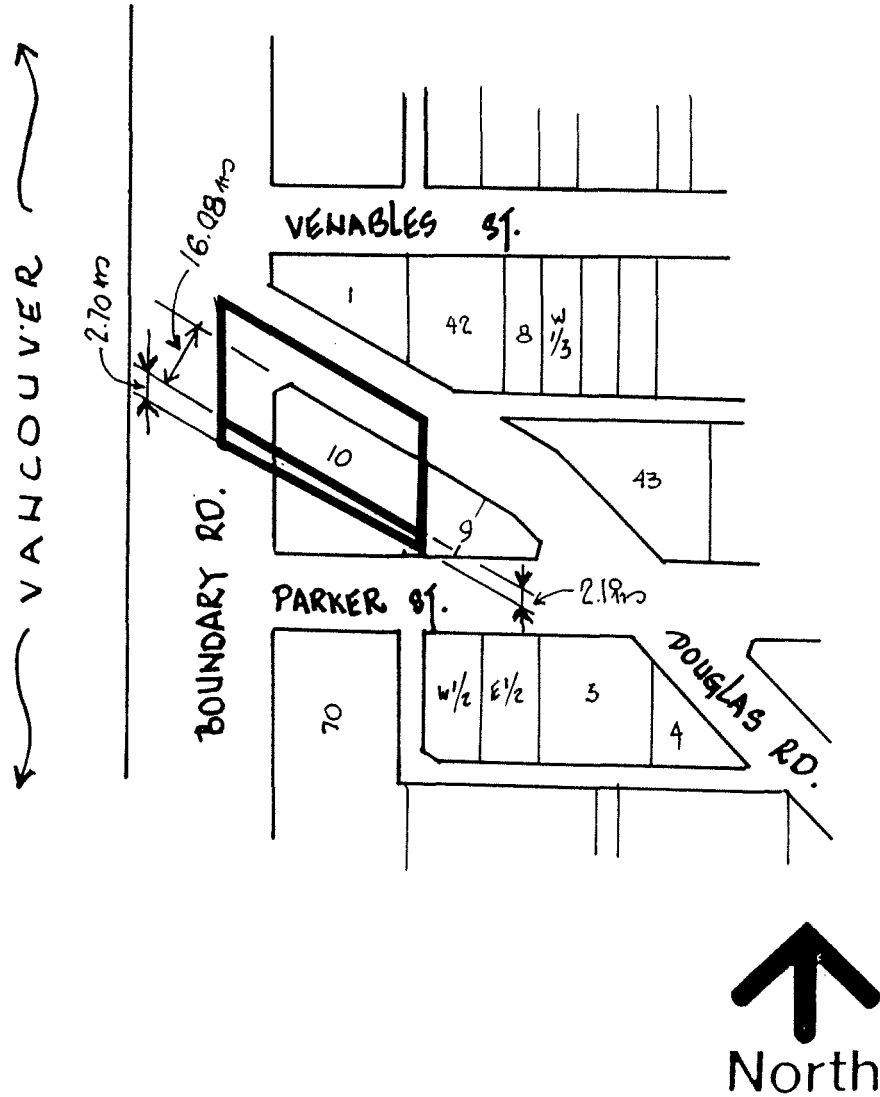
BYLAW NUMBER 9476 BEING A BYLAW TO AMEND RZ #50/90
BYLAW NUMBER 4742 BEING THE BURNABY ZONING BYLAW 1965

PROPERTY REZONED TO:

MAP "B"

P2 ADMINISTRATION AND ASSEMBLY DISTRICT
AND M3 HEAVY INDUSTRIAL DISTRICT

LEGAL: LOT 1, D.L. 116, PLAN 87442;



THE AREA(S) SHOWN ABOVE
OUTLINED IN BLACK (—)
IS (ARE) REZONED:

FROM: R5 RESIDENTIAL DISTRICT

TO: P2 ADMINISTRATION AND ASSEMBLY DISTRICT AND
M3 HEAVY INDUSTRIAL DISTRICT

PLANNING
DEPARTMENT

THE CORPORATION OF THE DISTRICT OF BURNABY

SCALE 1:2000

DRAWN J.P.C.

DATE NOVEMBER 1990

OFFICIAL ZONING MAP

No. RZ 1829