

THE CORPORATION OF THE DISTRICT OF BURNABY

BYLAW NO. 9331

A BYLAW to amend Bylaw No. 4742, being Burnaby Zoning Bylaw 1965, as amended by Bylaw No. 7558, being Burnaby Zoning Bylaw 1965, Amendment Bylaw No. 34, 1980

WHEREAS application for rezoning has been made to the Council.


AND WHEREAS the Council has held a public hearing thereon after duly giving notice of the hearing as prescribed by Sections 956 and 957 of the Municipal Act R.S.B.C. 1979.


NOW THEREFORE the Council of The Corporation of the District of Burnaby ENACTS as follows:

1. This Bylaw may be cited as BURNABY ZONING BYLAW 1965, AMENDMENT BYLAW NO. 1, 1990.
2. Bylaw No. 4742, as amended by Bylaw No. 7558 is further amended by striking out Section 3 of Bylaw No. 7558 and substituting therefor the following:

"3. The Comprehensive Development Plan entitled DISCOVERY PARKS - SFU SITE, MULTI-TENANT FACILITY BUILDING prepared by POON GARDNER BILLINGTON and on file in the office of the Director Planning and Building Inspection, is deemed to be attached to and form part of this Bylaw and any development on the lands rezoned by this Bylaw shall be in conformity with the said Comprehensive Development Plan."

Read a first time this	8th	day of	JANUARY	1990
Read a second time this	29th	day of	JANUARY	1990
Read a third time this	11th	day of	JUNE	1990
Reconsidered and adopted this	25th	day of	JUNE	1990


MAYOR


CLERK

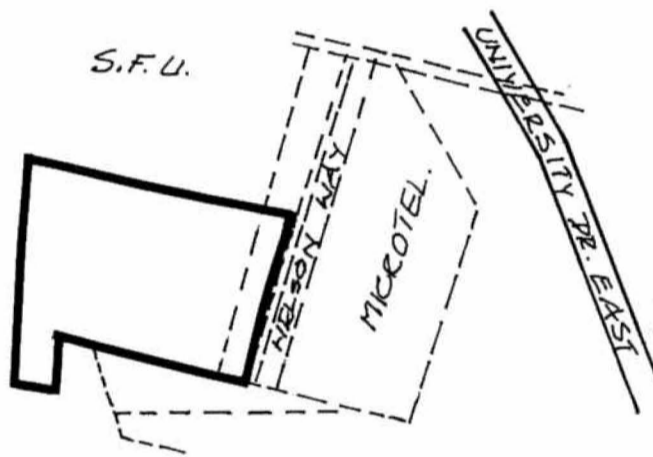
BYLAW NUMBER 9331 BEING A BYLAW TO AMEND RZ #52/89
 BYLAW NUMBER 4742 BEING THE BURNABY ZONING BYLAW 1965

PROPERTY REZONED TO:

MAP "B"

"AMENDED" CD COMPREHENSIVE DEVELOPMENT DISTRICT
 (BASED ON THE DISCOVERY PARKS COMMUNITY PLAN - SFU SITE)

PORTION OF LOT 145, D.L. 147, PLAN 27774



THE AREA(S) SHOWN ABOVE
 OUTLINED IN BLACK (—)
 IS (ARE) REZONED:

FROM: CD COMPREHENSIVE DEVELOPMENT DISTRICT
 TO: CD COMPREHENSIVE DEVELOPMENT DISTRICT
 (BASED ON THE DISCOVERY PARKS COMMUNITY
 PLAN - SFU SITE)



PLANNING
 DEPARTMENT

THE CORPORATION OF THE DISTRICT OF BURNABY

SCALE N.T.S.

DRAWN (E.T.)

DATE 1990 JAN.

OFFICIAL ZONING MAP

No. RZ 1776