

THE CORPORATION OF THE DISTRICT OF BURNABY

BYLAW NO. 9321

A BYLAW to dispose of a certain portion of
highway in exchange for other lands

WHEREAS pursuant to section 574 of the Municipal Act R.S.B.C. 1979 the Council may by bylaw dispose of any portion of a highway in exchange for such lands as may be necessary for the purpose of improving, widening, straightening, relocating or diverting a highway;

AND WHEREAS all deeds executed under this section have effect as a Crown grant, free of all rights of way, and all lands taken in exchange for a portion of a highway under this section are public highways, and the title thereto is vested in the Crown;

AND WHEREAS the Council, before adopting this Bylaw, has caused the required statutory public notice of its intention to be given by advertisement;

AND WHEREAS the Council deems it expedient and in the public interest to stop up and close to traffic that portion of highway more particularly hereinafter described for the purpose of relocating and diverting a highway;



NOW THEREFORE the Council of The Corporation of the District of Burnaby ENACTS as follows:

1. This Bylaw may be cited as BURNABY HIGHWAY EXCHANGE BYLAW NO. 22, 1989.

2. The Council of The Corporation of the District of Burnaby is hereby authorized and empowered to stop up and close to traffic ALL AND SINGULAR that certain parcel or tract of land, situate, lying and being in the Municipality of Burnaby, in the Province of British Columbia, more particularly known and described as all that portion of lane in District Lot 95, Group 1, New Westminster District, dedicated by Plan 1787 containing 169.27 m² (hereinafter called "the said closed portion of lane") shown hatched on Explanatory Plan prepared by J. Henderson, B.C.L.S., and deposited in the Land Title Office under Number _____, a copy of which is hereunto annexed (hereinafter called "the said plan").

3. The Council is further authorized and empowered to grant and convey the said closed portion of lane unto the registered owners of Lots 6, 7, 8 and 9, District Lot 95, Group 1, New Westminster District, Plan 1787 (hereinafter called "the said lots") in exchange for those portions of the said lots containing 29.56 m², 29.56 m², 29.56 m² and 32.86 m², respectively, shown outlined on the said plan, and those portions of the said lots shall, upon deposit of the necessary transfers in the Land Title Office, be public highway and title thereto shall be vested in the Crown.

Read a first time this 11th day of DECEMBER 1989
Read a second time this 11th day of DECEMBER 1989
Read a third time this 11th day of DECEMBER 1989
Reconsidered and adopted this 15th day of JANUARY 1990


MAYOR

CLERK

EXPLANATORY PLAN TO ACCOMPANY THE
CORPORATION OF THE DISTRICT OF BURNABY
ROAD EXCHANGE BY - LAW NO. _____, FOR A
PORTION OF ROAD IN DISTRICT LOT 95, GROUP I,
DEDICATED BY PLAN 1787, NEW WESTMINSTER DISTRICT.
PURSUANT TO SECTION 120 OF LAND TITLE ACT.

PLAN _____

FILING _____

Deposited in the Land Title Office
of New Westminister, B.C.,
this _____ day of _____, 1989.

B.C.G.S. 92G.026

SCALE 1:500.



Registrar _____

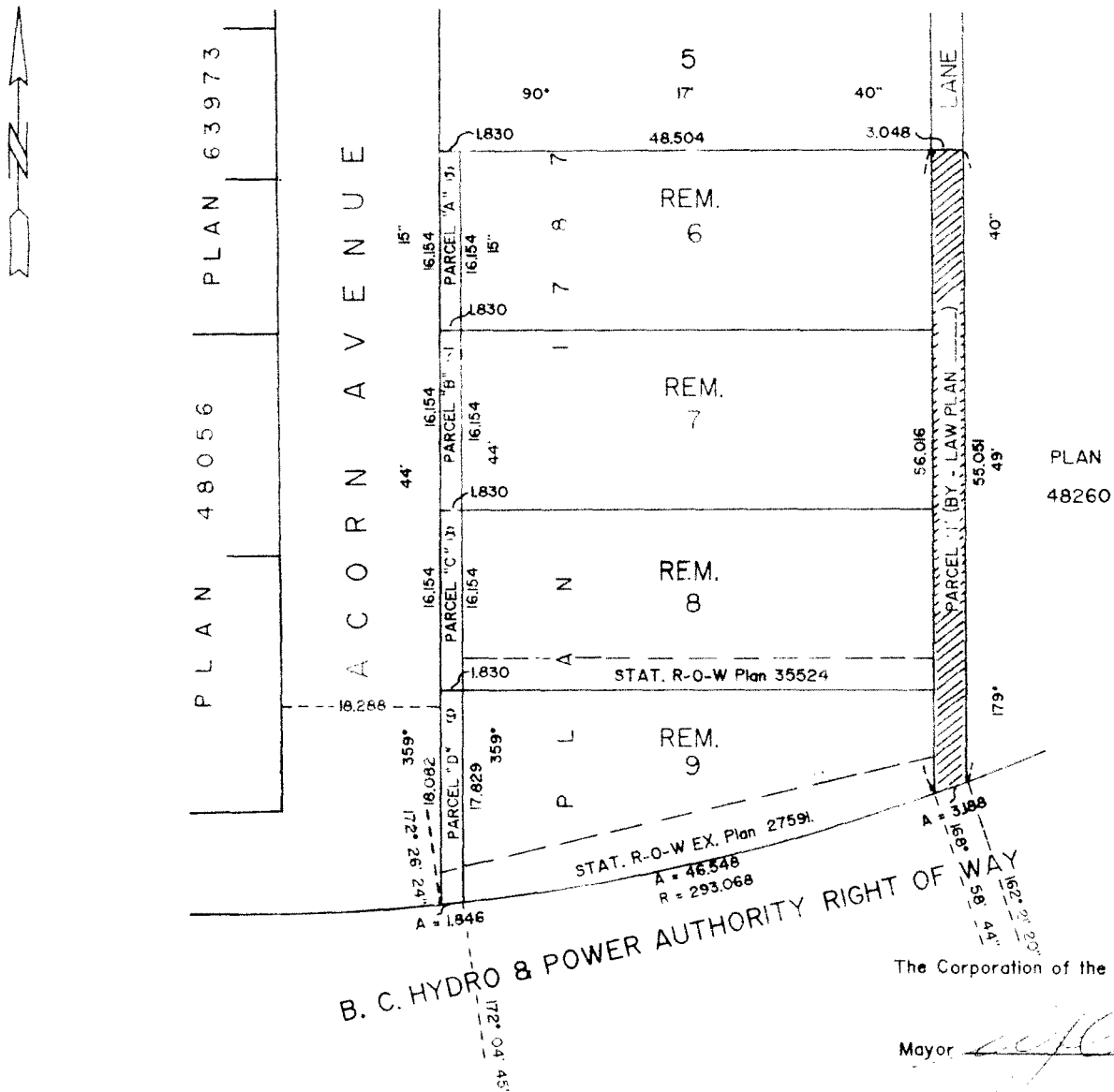
LEGEND

All dimensions are in metres.

Bearings are astronomic and are
derived from Plan 63973.

M² Denotes Square Metres.

BOOK OF REFERENCE	DESCRIPTION	AREA
	ROAD TO BE CLOSED SHOWN CROSS-HATCHED	
	Portion of Plan 1787.	169.27m ²
	ROAD TO BE DEDICATED	
	Portion of Lot 6, Plan 1787.	29.56m ²
	Portion of Lot 7, Plan 1787.	29.56m ²
	Portion of Lot 8, Plan 1787.	29.56m ²
	Portion of Lot 9, Plan 1787.	32.86m ²



"This Plan lies within the Greater
Vancouver Regional District."

HENDERSON & ASSOCIATES
British Columbia Land Surveyors
3 - 4075 Kingsway,
Burnaby, B.C. V5H 1Y9
Telephone: (604) 430-4262.

The Corporation of the District of Burnaby

Mayor *J. Depinaud*

Municipal Clerk *Kathleen Jones*

CERTIFIED CORRECT
ACCORDING TO LAND TITLE OFFICE RECORDS.
This 26th day of October, 1989.

J. Gordon
B.C.L.S.