

THE CORPORATION OF THE DISTRICT OF BURNABY

BYLAW NO. 9297



A BYLAW to stop up and close to traffic portions of road

WHEREAS those portions of road shown on the plan annexed hereto dedicated by Plan 32828 are no longer required for road purposes.

NOW THEREFORE the Council of The Corporation of the District of Burnaby ENACTS as follows:

1. This Bylaw may be cited as BURNABY ROAD CLOSING BYLAW NO. 3, 1989.
2. Those portions of road situate, lying and being in the Municipality of Burnaby, in the Province of British Columbia, more particularly described as those portions of road in District Lot 160, Group 1, New Westminster District and dedicated by the deposit of Plan 32828, containing by admeasurement 149.5 m² and 23.2 m², shown hatched on plan prepared by Richard Hargraves, B.C.L.S., certified correct the 11th day of September, 1989, a copy of which is annexed hereto, are hereby stopped up and closed to traffic.
3. The Municipal Clerk is hereby authorized and empowered to petition the Minister of Municipal Affairs to abandon the said portions of road more particularly described in section 2 hereof and vest title thereto in the name of The Corporation of the District of Burnaby.

Read a first time this 6th day of NOVEMBER 1989
Read a second time this 6th day of NOVEMBER 1989
Read a third time this 6th day of NOVEMBER 1989
Reconsidered and adopted this 14th day of NOVEMBER 1989


MAYOR

CLERK

EXPLANATORY PLAN TO ACCOMPANY THE CORPORATION OF THE
 DISTRICT OF BURNABY ROAD CLOSING BYLAW NO.
 OVER PORTIONS OF ROAD IN DISTRICT LOT 160 GROUP 1
 N.W.D. DEDICATED BY PLAN 32828.

PLAN

DEPOSED BY THE LAND TITLE OFFICE
 AT NEW WESTMINSTER, B.C.
 THIS PLAN IS VALID

ASSISTANT DEPUTY REGISTRAR
 B.C.

NEVILLE STREET

SCALE: 1 : 250



All distances are in metres

THE CORPORATION OF THE
 DISTRICT OF BURNABY
 HAS HEREBY DEDICATED
 THE PORTIONS OF ROAD
 SHOWN ON THIS PLAN
 TO THE PUBLIC AS
 PART OF THE
 DISTRICT OF BURNABY



GILLEY AVENUE

DISTRICT LOT 160 GROUP 1

23

PLAN 32828

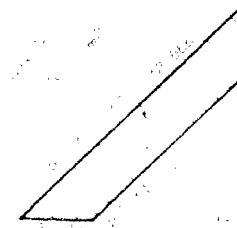
LANE

D
 PLAN
 13174

LANE

A

PLAN 72900



The CORPORATION OF THE
 DISTRICT OF BURNABY

W. Copeland
Richard J. ...

HARGRAVES & ASSOCIATES

Professional Land Surveyors
 4000 - 14th Street, Burnaby, B.C.
 V5C 2G1
 (604) 461-1111

THE DISTRICT OF BURNABY HAS HEREBY
 DEDICATED THE PORTIONS OF ROAD
 SHOWN ON THIS PLAN TO THE PUBLIC AS
 PART OF THE DISTRICT OF BURNABY

Richard V. ...