

THE CORPORATION OF THE DISTRICT OF BURNABY

BYLAW NO. 9208

A BYLAW to amend Bylaw No. 4742, being
Burnaby Zoning Bylaw 1965

WHEREAS application for rezoning has been made to the Council.


AND WHEREAS the Council has held a public hearing thereon after duly giving notice of the time and place of such hearing as prescribed by Sections 956 and 957 of the Municipal Act, R.S.B.C. 1979.


NOW THEREFORE the Council of The Corporation of the District of Burnaby ENACTS as follows:

1. This Bylaw may be cited as BURNABY ZONING BYLAW 1965, AMENDMENT BYLAW NO. 38, 1989.
2. The Map (hereinafter called "Map 'A'"), attached to and forming an integral part of Bylaw No. 4742, being "Burnaby Zoning Bylaw 1965", and designated as the Official Zoning Map of The Corporation of the District of Burnaby, is hereby amended according to the Map (hereinafter called "Map 'B'"), marginally numbered R.Z. 1724, annexed to this Bylaw, and in accordance with the explanatory legend, notations, references and boundaries designated, described, delimited and specified in particularity shown upon said Map 'B'; and the various boundaries and districts shown upon said Map 'B' respectively are an amendment of and in substitution for the respective districts, designated and marked on said Map 'A' insofar as the same are changed, modified or varied thereby, and the said Map 'A' shall be deemed to be and is hereby declared to be amended accordingly and the said Map 'B' is hereby declared to be and shall form an integral part of said Map 'A', as if originally incorporated therein and shall be interpreted accordingly.

3. The Comprehensive Development Plan entitled THURSTON/
BOUNDARY prepared by GRAHAM CROCKHART ARCHITECTS and on file in
the office of the Director Planning and Building Inspection, is
deemed to be attached to and form part of this Bylaw and any
development on the lands rezoned by this Bylaw shall be in
conformity with the said Comprehensive Development Plan.

Read a first time this	29th	day of	MAY	1989
Read a second time this	26th	day of	JUNE	1989
Read a third time this	23rd	day of	APRIL	1990
Reconsidered and adopted this	30th	day of	APRIL	1990


MAYOR

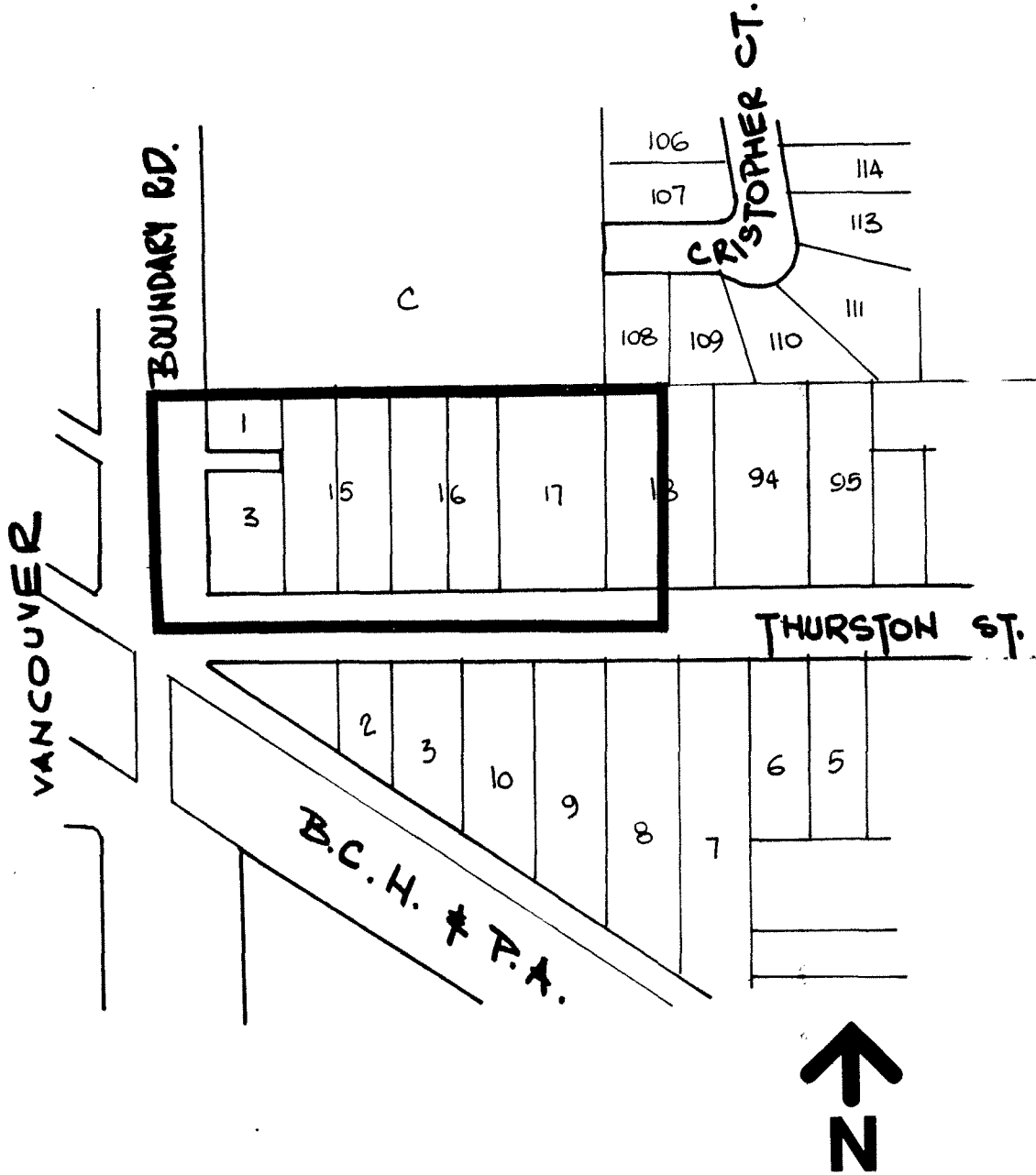

CLERK

BYLAW NUMBER 9208 BEING A BYLAW TO AMEND
BYLAW NUMBER 4742 BEING THE BURNABY ZONING BYLAW 1965

PROPERTY REZONED TO: CD COMPREHENSIVE DEVELOPMENT DISTRICT
(BASED ON RM1 MULTIPLE FAMILY RESIDENTIAL DISTRICT)

LEGAL: DISTRICT LOT 35, LOTS 1 & 3, PLAN 10422, LOTS W 1/2 OF
15 AND E 1/2 OF 15, W 1/2 OF 18, 17, PLAN 1198, LOT A
AND B, PLAN 24341; LOT 2, D.L. 35, PLAN 10422.

MAP "B"



THE AREA(S) SHOWN ABOVE
OUTLINED IN BLACK (—)
IS (ARE) REZONED:

FROM: R5 RESIDENTIAL DISTRICT
TO: CD COMPREHENSIVE DEVELOPMENT DISTRICT
(BASED ON RM1 MULTIPLE FAMILY RESIDENTIAL DISTRICT)

PLANNING DEPARTMENT	THE CORPORATION OF THE DISTRICT OF BURNABY
SCALE 1:2000	OFFICIAL ZONING MAP
DRAWN J.P.C.	
DATE MAY 1989	
No. RZ 1724	