

THE CORPORATION OF THE DISTRICT OF BURNABY

BYLAW NO. 9178

A BYLAW to amend Bylaw No. 4742, being
Burnaby Zoning Bylaw 1965



WHEREAS application for rezoning has been made to the Council.

AND WHEREAS the Council has held a public hearing thereon after duly giving notice of the hearing as prescribed by sections 956 and 957 of the Municipal Act R.S.B.C. 1979.

NOW THEREFORE the Council of The Corporation of the District of Burnaby ENACTS as follows:

1. This Bylaw may be cited as BURNABY ZONING BYLAW 1965, AMENDMENT BYLAW NO. 25, 1989.
2. The map (hereinafter called "Map 'A'") attached to and forming an integral part of Bylaw No. 4742, being Burnaby Zoning Bylaw 1965, and designated as the Official Zoning Map of The Corporation of the District of Burnaby, is hereby amended according to the Map (hereinafter called "Map 'B'"), marginally numbered R.Z. 1713 annexed to this Bylaw, and in accordance with the explanatory legend, notations, references and boundaries designated, described, delimited and specified in particularity shown upon said Map 'B', and the various boundaries and districts shown upon said Map 'B', respectively are an amendment of and in substitution for the respective districts, designated and marked on said Map 'A' insofar as the same are changed, modified or varied thereby, and the said Map 'A' shall be deemed to be and is hereby declared to be amended accordingly and the said Map 'B' is hereby declared to be and shall form an integral part of said Map 'A' as if originally incorporated therein and shall be interpreted accordingly.

Read a first time this 10th day of JULY 1989
Read a second time this 8th day of AUGUST 1989
Read a third time this 5th day of SEPTEMBER 1989
Reconsidered and adopted this 11th day of SEPTEMBER 1989

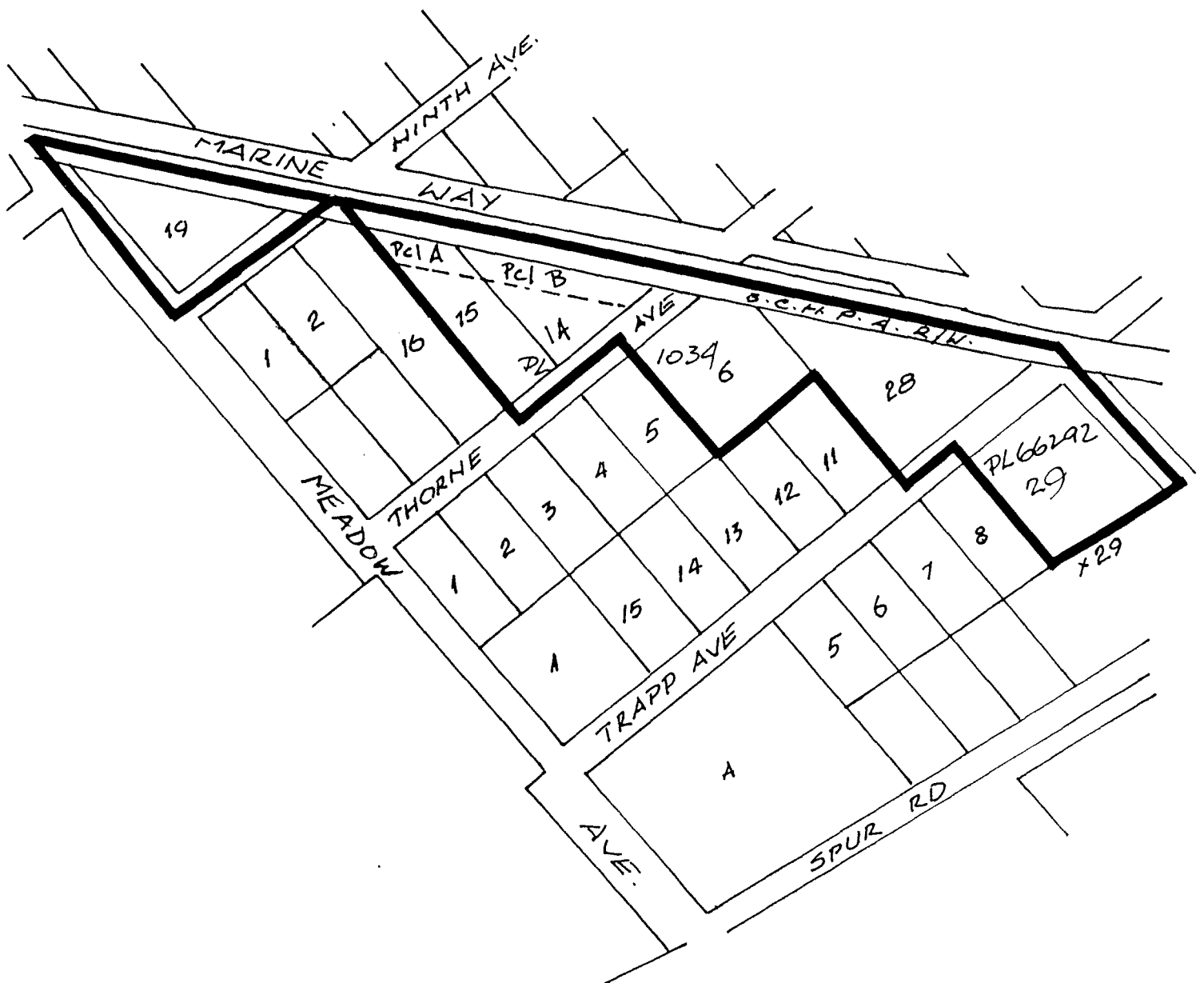

MAYOR

CLERK

BYLAW NUMBER 9178 BEING A BYLAW TO AMEND RZ #99/88
 BYLAW NUMBER 4742 BEING THE BURNABY ZONING BYLAW 1965

PROPERTY REZONED TO: M1 MANUFACTURING DISTRICT

MAP B

LEGAL: DISTRICT LOT 173, LOTS 19, LOT 15, PARCEL A OF LOT 15,
 LOT 14, PARCEL B OF LOT 14, BEAN 1034,
 LOTS 28, PORTION OF 29, PLAN 66292



THE AREA(S) SHOWN ABOVE
 OUTLINED IN BLACK (—)
 IS (ARE) REZONED:

FROM: M3a HEAVY INDUSTRIAL DISTRICT
 TO: M1 MANUFACTURING DISTRICT

PLANNING DEPARTMENT	THE CORPORATION OF THE DISTRICT OF BURNABY	
SCALE	N. T. S.	OFFICIAL ZONING MAP
DRAWN	K89 APR.	
DATE	E.P.	
		No. RZ 1713