

THE CORPORATION OF THE DISTRICT OF BURNABY

BYLAW NO. 9147

A BYLAW to stop up and close to traffic
portion of road

WHEREAS that portion of road shown on the plan annexed hereto dedicated by Plan 4032 is no longer required for road purposes.

NOW THEREFORE the Council of The Corporation of the District of Burnaby ENACTS as follows:


1. This Bylaw may be cited as BURNABY ROAD CLOSING BYLAW NO. 1, 1989.
2. That portion of road situate, lying and being in the Municipality of Burnaby, in the Province of British Columbia, and being more particularly known and described as that portion of road in District Lot 207, Group 1, New Westminster District, dedicated by the deposit of Plan 4032 containing by admeasurement 69.5 m² shown hatched on the plan prepared by Richard T. Hargraves, B.C.L.S., certified correct the 26th day of January, 1989, a copy of which is annexed hereto, is hereby stopped up and closed to traffic.
3. The Municipal Clerk is hereby authorized and empowered to petition the Minister of Municipal Affairs to abandon the said portion of road more particularly described in section 2 hereof and vest title thereto in the name of The Corporation of the District of Burnaby.


Read a first time this 13th day of FEBRUARY 1989

Read a second time this 13th day of FEBRUARY 1989

Read a third time this 13th day of FEBRUARY 1989

Reconsidered and adopted this 20th day of FEBRUARY 1989


MAYOR


CLERK

EXPLANATORY PLAN TO ACCOMPANY THE CORPORATION OF THE DISTRICT OF BURNABY ROAD CLOSING BYLAW NO.

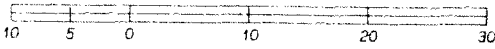
OVER A PORTION OF ROAD IN DISTRICT LOT 207 GROUP 1 N.W.D. DEDICATED BY PLAN 4032.

B.C.S.S. 926.026

PLAN

DEPOSITED IN THE LAND TITLE OFFICE AT NEW WESTMINSTER, B.C. THIS DAY OF 1989

SCALE 1:500



All distances are in metres.

ASSISTANT DEPUTY REGISTRAR REF NO.

LEGEND

BEARINGS ARE ASTRONOMIC AND DERIVED FROM PLAN 55409.

sq.m denotes square metres.

////// denotes Road to be closed.

HEWITT STREET

PLAN 55409

THE CORPORATION OF THE DISTRICT OF BURNABY

MAYOR

MUNICIPAL CLERK

320
PLAN
54206

REM. 14
PLAN 4032

D.L. 207

30
PLAN
25670

D.L. BOUNDARY

CURTIS STREET



PARCEL "A"
69.55sq.m

PHILIPS AVENUE

D.L. BOUNDARY

D.L. 208



HARGRAVES & ASSOCIATES

Professional Land Surveyors
2542 Edmonds Street, Burnaby, B.C.
V3R 1B4 Tel. 822-1279
File No. 1674.01

This Plan Lies Within
The Greater Vancouver Regional District

CERTIFIED CORRECT ACCORDING TO
LAND TITLE OFFICE RECORDS,
THIS 26TH DAY OF JANUARY, 1989

B.C.L.S.