

THE CORPORATION OF THE DISTRICT OF BURNABY

BYLAW NO. 8889

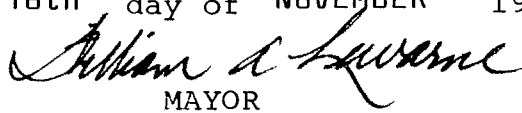

A BYLAW to stop up and close to traffic  
portion of road

WHEREAS that portion of road shown on the plan annexed hereto dedicated by Plan 17019 is no longer required for road purposes.

NOW THEREFORE the Council of The Corporation of the District of Burnaby ENACTS as follows:

1. This Bylaw may be cited as BURNABY ROAD CLOSING BYLAW NO. 7, 1987.
2. That portion of road situate, lying and being in the Municipality of Burnaby, in the Province of British Columbia, and being more particularly known and described as that portion of road in District Lot 132, Group 1, New Westminster District, dedicated by the deposit of Plan 17019 containing by admeasurement 122.6 m<sup>2</sup> shown outlined on the plan prepared by Dick F. Mak, B.C.L.S., certified correct the 22nd day of October, 1987, a copy of which is annexed hereto, is hereby stopped up and closed to traffic.
3. The Municipal Clerk is hereby authorized and empowered to petition the Minister of Municipal Affairs to abandon the said portion of road more particularly described in section 2 hereof and vest title thereto in the name of The Corporation of the District of Burnaby.

Read a first time this 9th day of NOVEMBER 1987  
Read a second time this 9th day of NOVEMBER 1987  
Read a third time this 9th day of NOVEMBER 1987  
Reconsidered and adopted this 16th day of NOVEMBER 1987

  
MAYOR  
  
CLERK

**EXPLANATORY PLAN TO ACCOMPANY  
THE CORPORATION OF THE DISTRICT  
OF BURNABY LANE CLOSING BYLAW  
NO \_\_\_\_\_ FOR PORTION OF LANE  
IN DISTRICT LOT 132 GROUP 1  
NEW WESTMINSTER DISTRICT  
DEDICATED BY PLAN 17019**

**PLAN** \_\_\_\_\_

Deposited in the Land Title Office  
at New Westminster, B.C., this  
\_\_\_\_ day of \_\_\_\_\_, 1987.

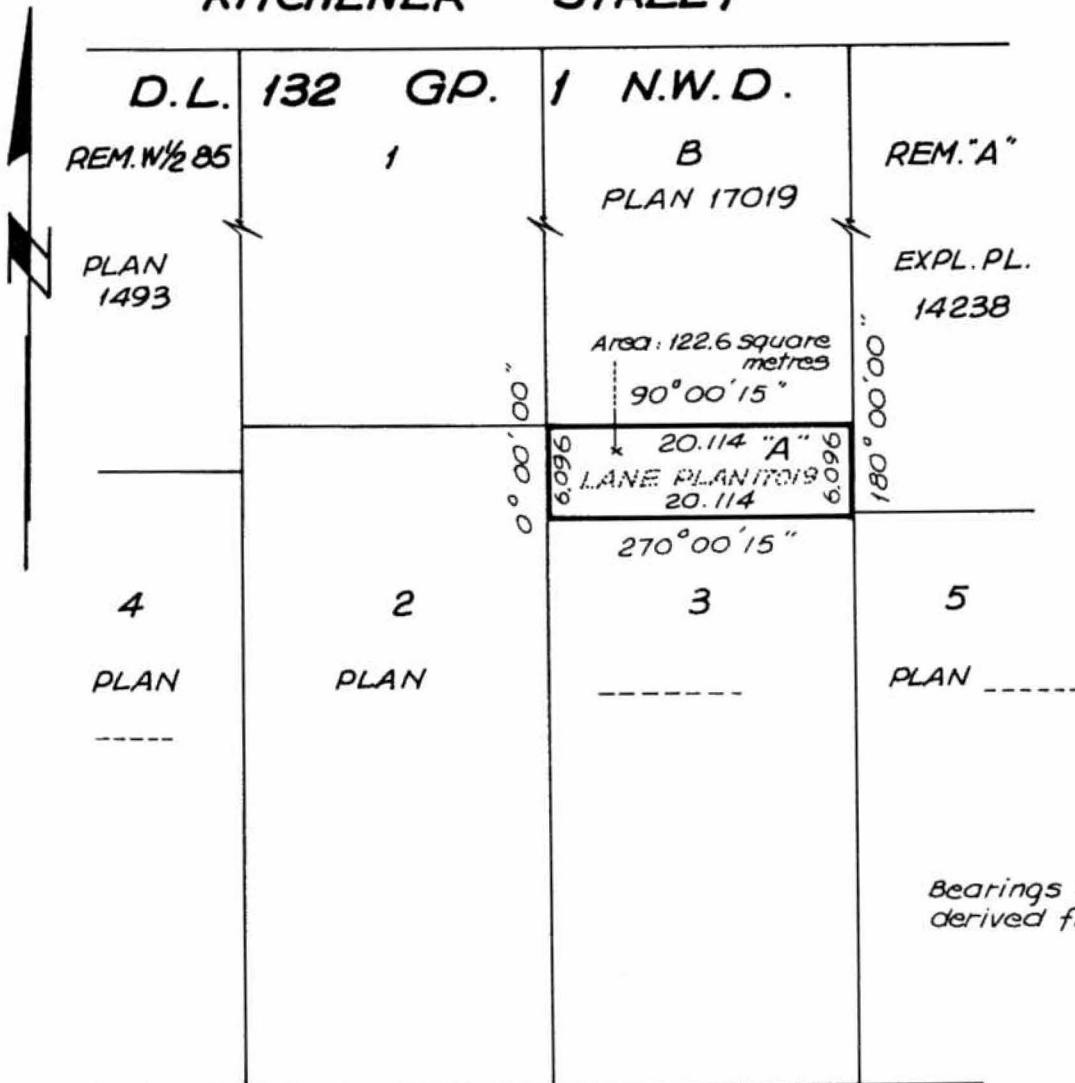
**SCALE: 1:500**      0m    5    10    20    30m



\_\_\_\_\_  
Registrar

All distances are in metres unless otherwise stated.

**KITCHENER STREET**



Bearings are astronomic and derived from Plan 17019.

**GRANT PLACE**

CERTIFIED CORRECT ACCORDING  
TO LAND TITLE OFFICE RECORDS:

*Dick F. Mak*

B.C.L.S

**OCTOBER 22, 1987.**

THE CORPORATION OF THE DISTRICT OF BURNABY

MAYOR: *William R. ...*

MUNICIPAL CLERK: *Cheryl ...*

Ken K. Wong & Associates  
Canada & B.C. Land Surveyors  
5624 E. Hastings Street  
Burnaby, B.C. V5B 1R4

"This plan lies within the Greater Vancouver Regional District."