

THE CORPORATION OF THE DISTRICT OF BURNABY

BY-LAW NO. 7532

A BY-LAW to amend By-Law No. 4742, being
"Burnaby Zoning By-Law 1965".

WHEREAS application for rezoning has been made to the
Council.

AND WHEREAS the Council has held a public hearing thereon
after duly giving notice of the time and place of such hearing.

NOW THEREFORE the Council of The Corporation of the
District of Burnaby ENACTS as follows:


1. This By-law may be cited as "BURNABY ZONING BY-LAW 1965,
AMENDMENT BY-LAW NO. 31 1980".
2. The Map (hereinafter called "Map 'A'") attached to and
forming an integral part of By-Law No. 4742, being "Burnaby Zoning By-
Law 1965", and designated as the Official Zoning Map of The Corporation
of the District of Burnaby, is hereby amended according to the Map
(hereinafter called "Map 'B'"), marginally numbered R.Z. 864
annexed to this By-law, and in accordance with the explanatory legend,
notations, references and boundaries designated, described, delimited
and specified in particularity shown upon said Map 'B'; and the various
boundaries and districts shown upon said Map 'B' respectively are an
amendment of and in substitution for the respective districts, designated
and marked on said Map 'A' insofar as the same are changed, modified or
varied thereby, and the said Map 'A' shall be deemed to be and is hereby
declared to be amended accordingly and the said Map 'B' is hereby declared
to be and shall form an integral part of said Map 'A', as if originally
incorporated therein, and shall be interpreted accordingly.

Read a first time this 5th day of August 19 80


Read a second time this 2nd day of September 19 80

Read a third time this 15th day of December 19 80

Reconsidered and adopted this 22nd day of DECEMBER 19 80.



M A Y O R

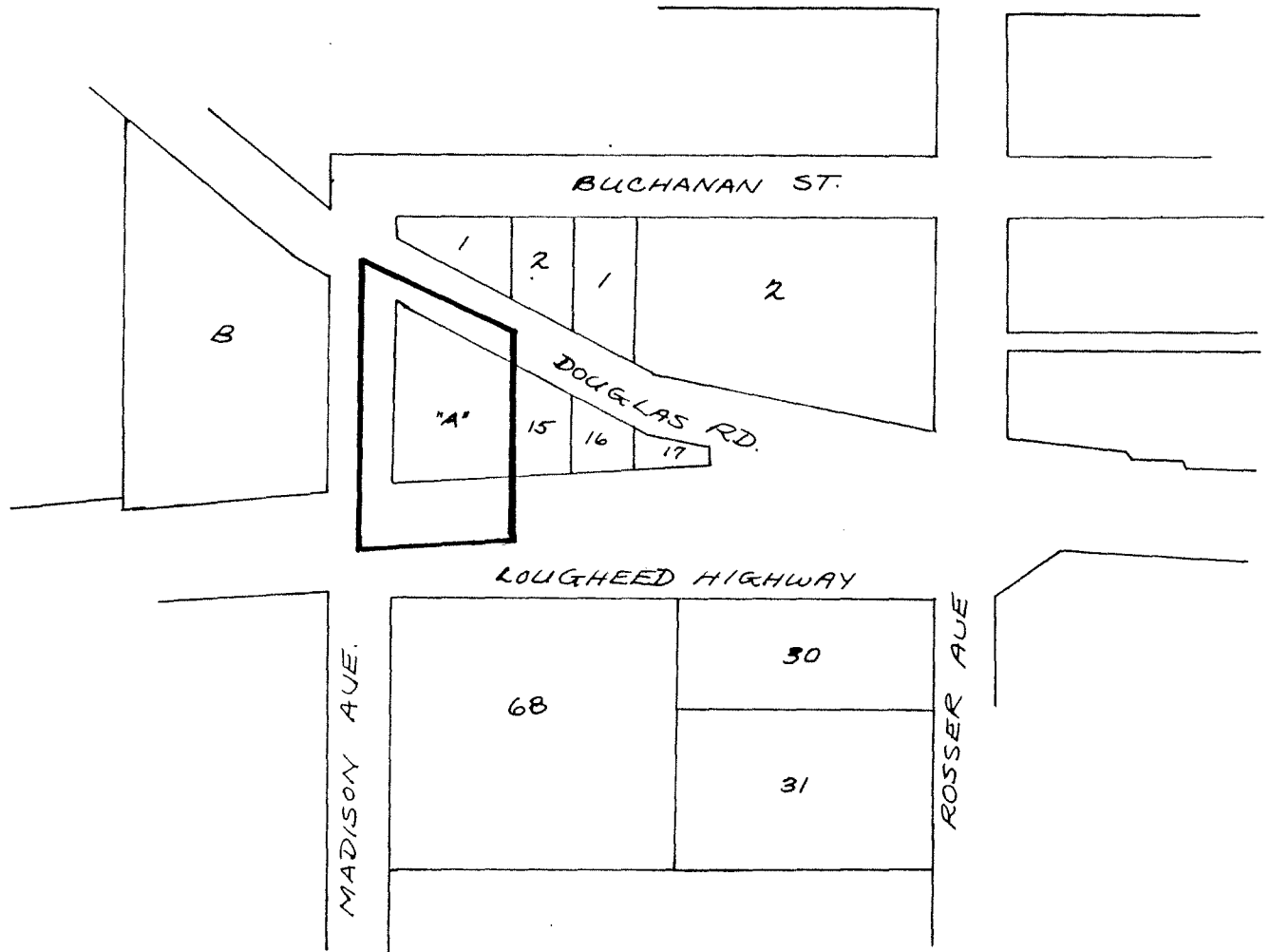


DEPUTY C L E R K

BYLAW NUMBER 7532 BEING A BYLAW TO AMEND
 BYLAW NUMBER 4742 BEING THE BURNABY ZONING BYLAW 1965

PROPERTY REZONED TO: C3 - GENERAL COMMERCIAL DISTRICT

LEGAL: Lot "A", Block 4, D.L. 119, Plan 23015



THE AREA(S) SHOWN ABOVE
 OUTLINED IN BLACK (—)
 IS (ARE) REZONED:

FROM: C7 - Drive-In Restaurant District

TO: C3 - General Commercial District

PLANNING DEPARTMENT		THE CORPORATION OF THE DISTRICT OF BURNABY	
SCALE	1" = 200'	<h1>OFFICIAL ZONING MAP</h1> <p>No. RZ 864</p>	
DRAWN	R.P.		
DATE	80 06 17		

DATE: July 24, 1980

THE CORPORATION OF THE DISTRICT OF BURNABY

BY-LAW NO. 7532

AMENDMENT NO. 31 1980

Legal Department
The Corporation of the
District of Burnaby
4949 Canada Way
Burnaby, B.C.
V5G 1M2