

THE CORPORATION OF THE DISTRICT OF BURNABY

BY-LAW NO. 7343

A BY-LAW to amend By-Law No. 4742, being
"Burnaby Zoning By-Law 1965".

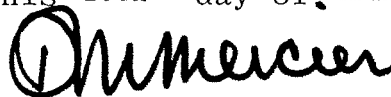
WHEREAS application for rezoning has been made to the
Council.

AND WHEREAS the Council has held a public hearing thereon
after duly giving notice of the time and place of such hearing.

NOW THEREFORE the Council of The Corporation of the
District of Burnaby ENACTS as follows:

1. This By-law may be cited as "BURNABY ZONING BY-LAW 1965,
AMENDMENT BY-LAW NO. 15 19 79".
2. The Map (hereinafter called "Map 'A'") attached to and
forming an integral part of By-Law No. 4742, being "Burnaby Zoning By-
Law 1965", and designated as the Official Zoning Map of The Corporation
of the District of Burnaby, is hereby amended according to the Map
(hereinafter called "Map 'B'"), marginally numbered R.Z. 805A to 805G incl.,
annexed to this By-law, and in accordance with the explanatory legend,
notations, references and boundaries designated, described, delimited
and specified in particularity shown upon said Map 'B'; and the various
boundaries and districts shown upon said Map 'B' respectively are an
amendment of and in substitution for the respective districts, designated
and marked on said Map 'A' insofar as the same are changed, modified or
varied thereby, and the said Map 'A' shall be deemed to be and is hereby
declared to be amended accordingly and the said Map 'B' is hereby declared
to be and shall form an integral part of said Map 'A', as if originally
incorporated therein, and shall be interpreted accordingly.

Read a first time this 30th day of APRIL	19 79
Read a second time this 30th day of APRIL	19 79
Read a third time this 7th day of MAY	19 79
Reconsidered and adopted this 28th day of APRIL	19 80.



M A Y O R



C L E R K

BYLAW NUMBER 7343 BEING A BYLAW TO AMEND
 BYLAW NUMBER 4742 BEING THE BURNABY ZONING BYLAW 1965

PROPERTY REZONED TO: PARK AND PUBLIC USE DISTRICT (P3)

MAP "B"

LEGALS: LOT 76, D.L. 142, PLAN 51478;
 LOT 80, D.L. 143/148, PLAN 51478;
 LOT 84, D.L. 15/148, PLAN 51478;
 LOT 83, D.L. 148, PLAN 51478;
 LOT 86, D.L. 143, PLAN 51478;
 LOT 96, D.L. 143, PLAN 51478;
 LOT 92, D.L. 148, PLAN 51478;
 LOT 88, D.L. 15/100, PLAN 51478;
 LOT 97, D.L. 143, PLAN 51478.

(SEE ATTACHED SKETCHES 305A-G)

THE AREA(S) SHOWN ABOVE
 OUTLINED IN BLACK (—)
 IS (ARE) REZONED:

FROM: SMALL HOLDINGS DISTRICT (A2), HEAVY INDUSTRIAL DISTRICT (M3),
 RESIDENTIAL DISTRICT (R2) AND COMPREHENSIVE DEVELOPMENT
 DISTRICT (CD)

TO: PARK AND PUBLIC USE DISTRICT (P3)

James Hudson

PLANNING DEPARTMENT	
SCALE	1:2400
DRAWN	LF
DATE	1979 APRIL

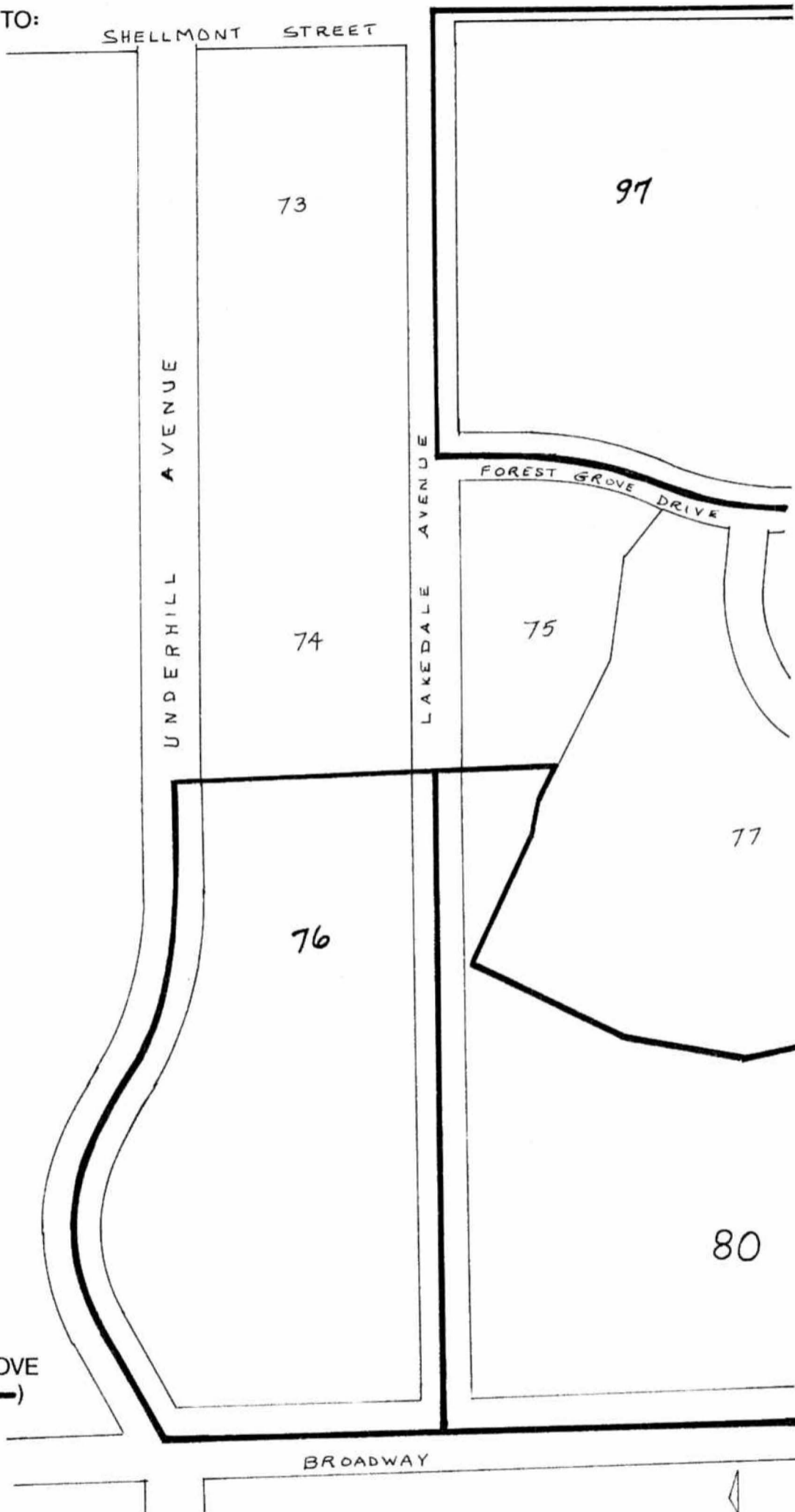
THE CORPORATION OF THE DISTRICT OF BURNABY

OFFICIAL ZONING MAP

ATTACHMENTS
 No. RZ 805A-G

BYLAW NUMBER 7343 BEING A BYLAW TO AMEND
 BYLAW NUMBER 4742 BEING THE BURNABY ZONING BYLAW 1965

PROPERTY REZONED TO:



THE AREA(S) SHOWN ABOVE
 OUTLINED IN BLACK (—) IS (ARE) REZONED:

James Hudson

PLANNING DEPARTMENT	
SCALE	1:2400
DRAWN	LF
DATE	1979 APRIL

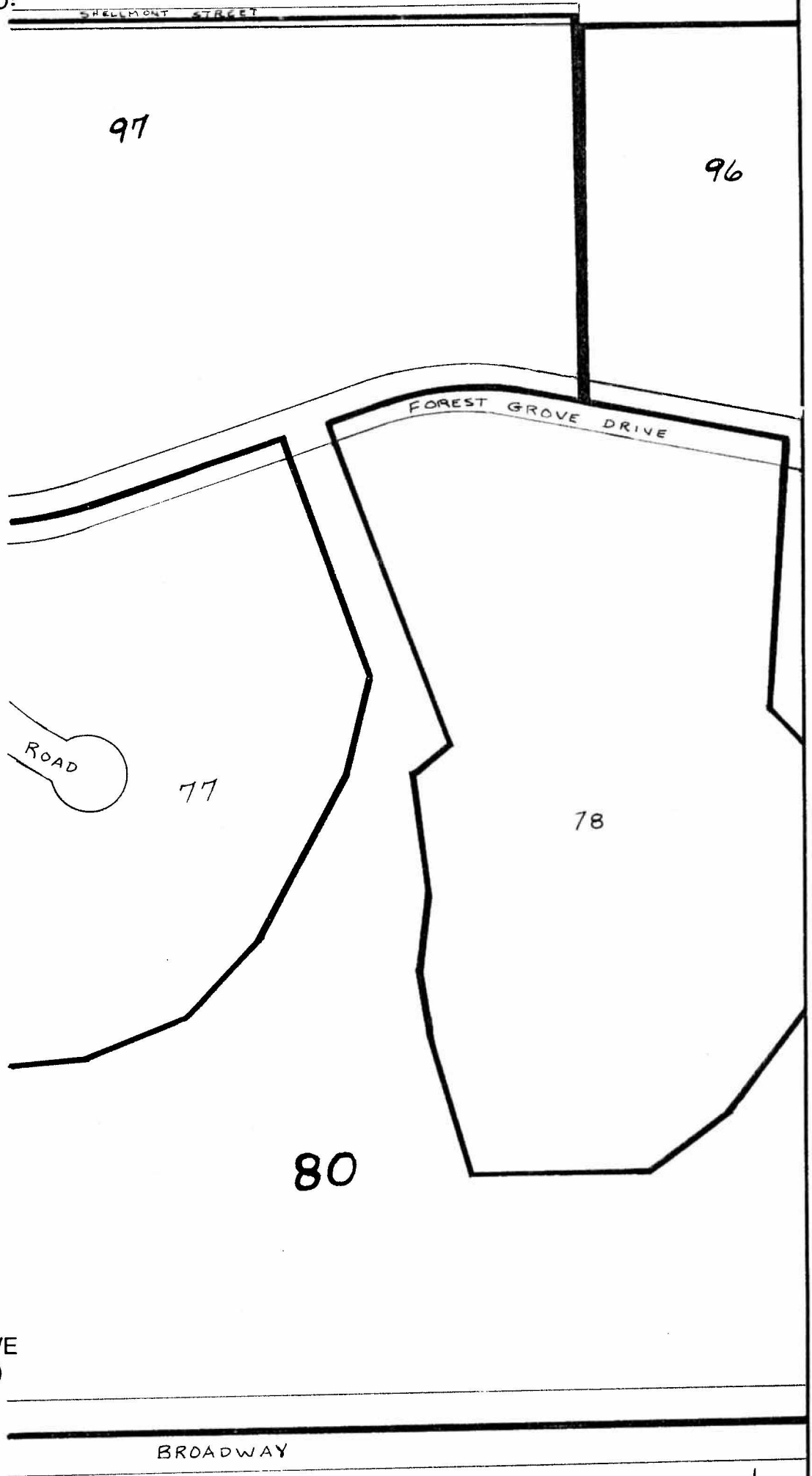
THE CORPORATION OF THE DISTRICT OF BURNABY

OFFICIAL ZONING MAP

No. RZ 805 A

BYLAW NUMBER 7343 BEING A BYLAW TO AMEND
BYLAW NUMBER 4742 BEING THE BURNABY ZONING BYLAW 1965

PROPERTY REZONED TO:



THE AREA(S) SHOWN ABOVE
OUTLINED IN BLACK (—)
IS (ARE) REZONED:

James Hudson

THE CORPORATION OF THE DISTRICT OF BURNABY

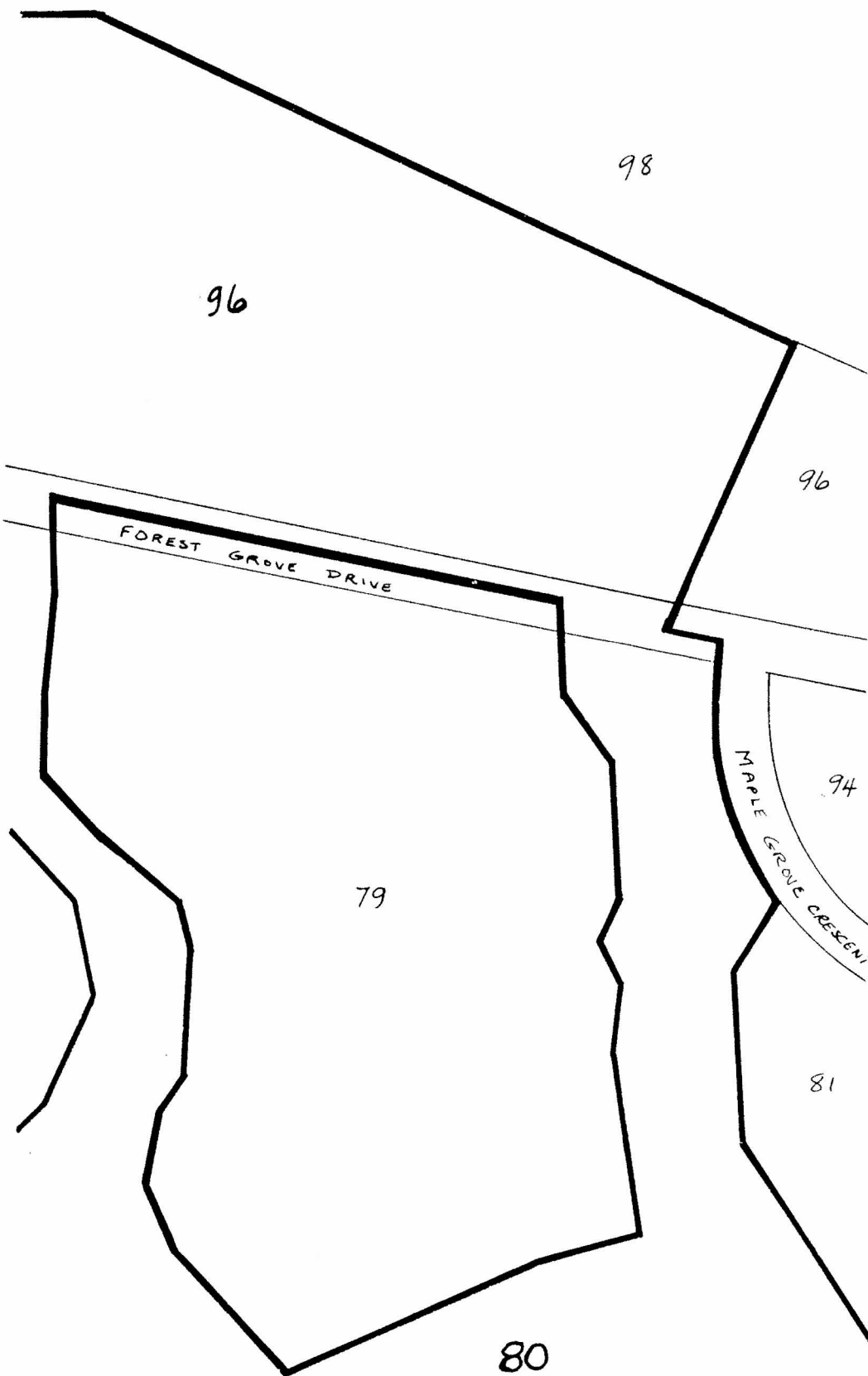
PLANNING DEPARTMENT	
SCALE	1:2400
DRAWN	LF
DATE	1979 APRIL

OFFICIAL ZONING MAP


No. RZ 805 B

BYLAW NUMBER 7343 BEING A BYLAW TO AMEND
 BYLAW NUMBER 4742 BEING THE BURNABY ZONING BYLAW 1965

PROPERTY REZONED TO:



THE AREA(S) SHOWN ABOVE
 OUTLINED IN BLACK (—) IS (ARE) REZONED:



James A. Hudson

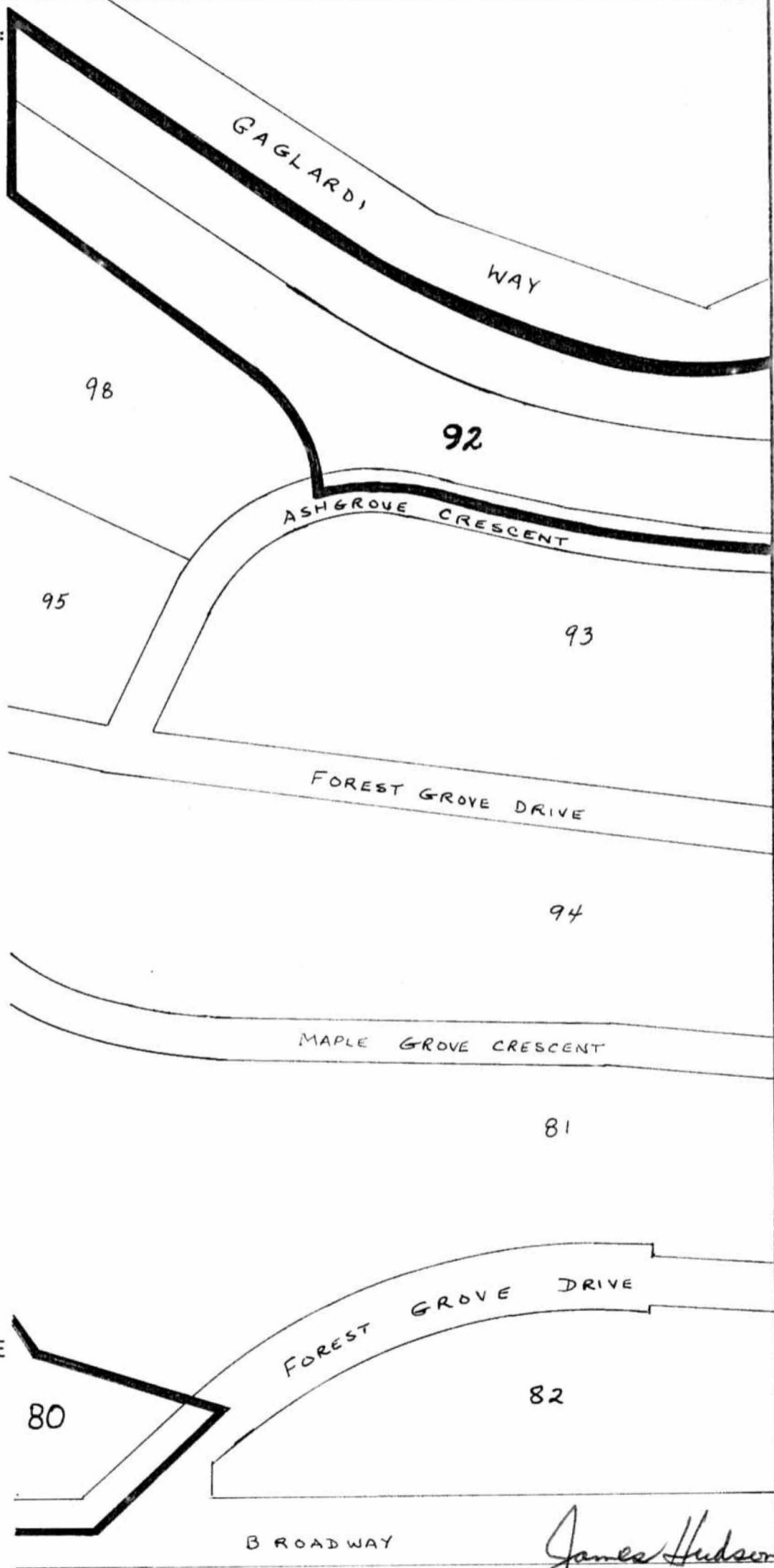
PLANNING DEPARTMENT	
SCALE	1:2400
DRAWN	LF
DATE	1979 APRIL

THE CORPORATION OF THE DISTRICT OF BURNABY

OFFICIAL ZONING MAP No. RZ 805C

BYLAW NUMBER 7343 BEING A BYLAW TO AMEND
 BYLAW NUMBER 4742 BEING THE BURNABY ZONING BYLAW 1965

PROPERTY REZONED TO:



THE AREA(S) SHOWN ABOVE
 OUTLINED IN BLACK (—)
 IS (ARE) REZONED:

James Hudson

PLANNING DEPARTMENT	
SCALE	1:2400
DRAWN	LF
DATE	1979 APRIL

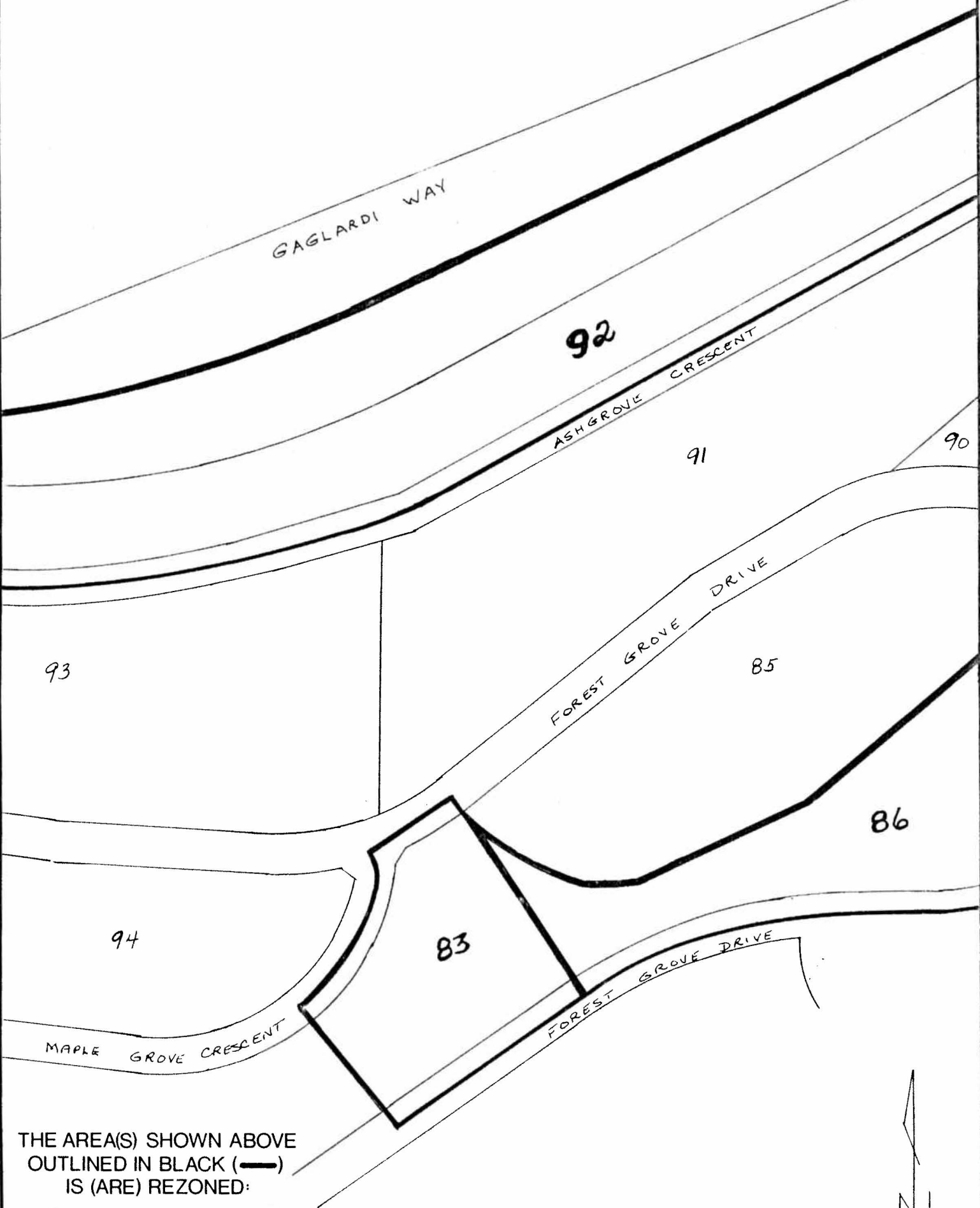
THE CORPORATION OF THE DISTRICT OF BURNABY

OFFICIAL ZONING MAP

No. RZ 805 D

BYLAW NUMBER 7343 BEING A BYLAW TO AMEND
 BYLAW NUMBER 4742 BEING THE BURNABY ZONING BYLAW 1965

PROPERTY REZONED TO:



THE AREA(S) SHOWN ABOVE
 OUTLINED IN BLACK (—)
 IS (ARE) REZONED:

James Hudson

PLANNING DEPARTMENT	
SCALE	1:2400
DRAWN	LF
DATE	1979 APRIL

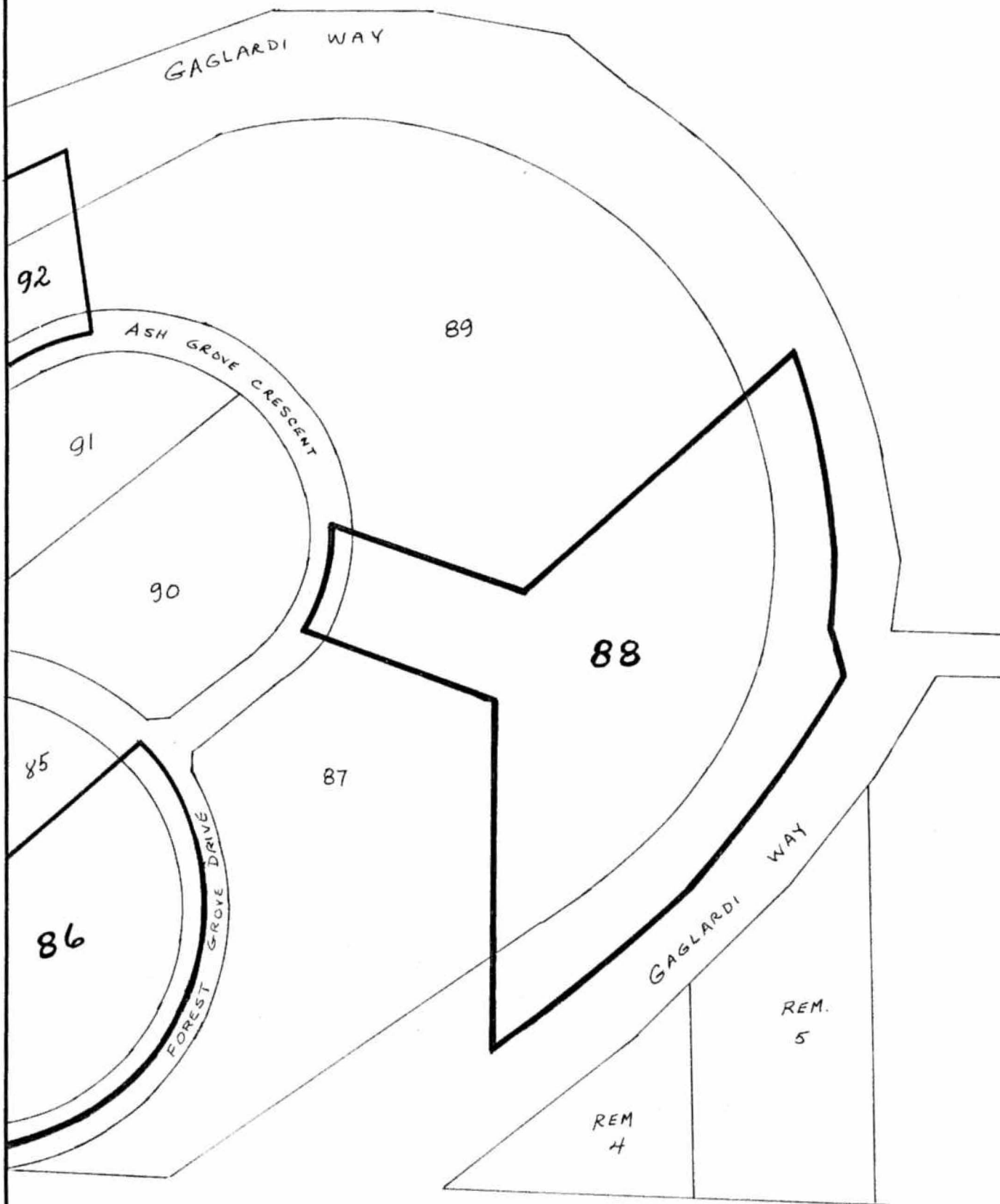
THE CORPORATION OF THE DISTRICT OF BURNABY

OFFICIAL ZONING MAP

No. RZ 805 E

BYLAW NUMBER 7343 BEING A BYLAW TO AMEND
 BYLAW NUMBER 4742 BEING THE BURNABY ZONING BYLAW 1965

PROPERTY REZONED TO:



THE AREA(S) SHOWN ABOVE
 OUTLINED IN BLACK (—)
 IS (ARE) REZONED:

James Hudson

PLANNING DEPARTMENT	
SCALE	1:2400
DRAWN	LF
DATE	1979 APRIL

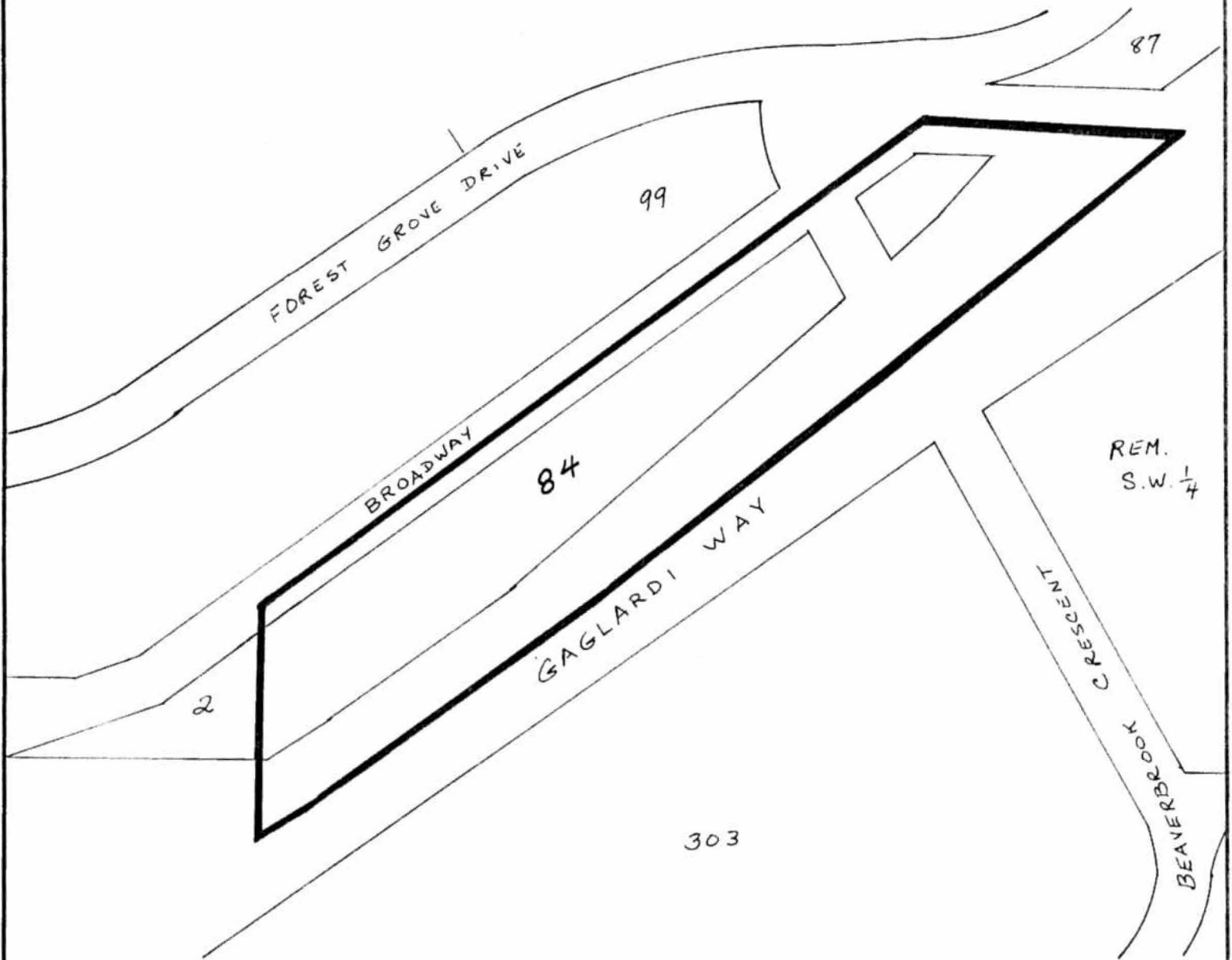
THE CORPORATION OF THE DISTRICT OF BURNABY

OFFICIAL ZONING MAP

No. RZ 805 F

BYLAW NUMBER 7343 BEING A BYLAW TO AMEND
 BYLAW NUMBER 4742 BEING THE BURNABY ZONING BYLAW 1965

PROPERTY REZONED TO:



THE AREA(S) SHOWN ABOVE
 OUTLINED IN BLACK (—)
 IS (ARE) REZONED:

James Hudson

PLANNING DEPARTMENT	
SCALE	1:2400
DRAWN	LF
DATE	1979 APRIL

THE CORPORATION OF THE DISTRICT OF BURNABY

OFFICIAL ZONING MAP

No. RZ 805 G