

THE CORPORATION OF THE DISTRICT OF BURNABY

BY-LAW NO. 7188

A BY-LAW to amend By-Law No. 4742, being  
"Burnaby Zoning By-Law 1965".

WHEREAS application for rezoning has been made to  
the Council.

AND WHEREAS the Council has held a public hearing  
thereon after duly giving notice of the time and place of such  
hearing.

NOW THEREFORE the Council of The Corporation of the  
District of Burnaby ENACTS as follows:

1. This By-law may be cited as "BURNABY ZONING BY-LAW  
1965, AMENDMENT BY-LAW NO. 6 , 19 78."
2. The Map (hereinafter called "Map 'A'"), attached to  
and forming an integral part of By-Law No. 4742, being "Burnaby  
Zoning By-Law 1965", and designated as the Official Zoning Map  
of The Corporation of the District of Burnaby, is hereby amended  
according to the Map (hereinafter called "Map 'B'"), marginally  
numbered R.Z. 769 , annexed to this By-law, and in accord-  
ance with the explanatory legend, notations, references and  
boundaries designated, described, delimited and specified in  
particularity shown upon said Map 'B'; and the various boundaries  
and districts shown upon said Map 'B' respectively are an amend-  
ment of and in substitution for the respective districts, designated  
and marked on said Map 'A' insofar as the same are changed, modified  
or varied thereby, and the said Map 'A' shall be deemed to be and  
is hereby declared to be amended accordingly and the said Map 'B'  
is hereby declared to be and shall form an integral part of said  
Map 'A', as if originally incorporated therein and shall be inter-  
preted accordingly.

3. The Comprehensive Development Plan entitled "Home Decorating Centre", prepared by Buckley & Graham, Architects, and on file in the office of the Director of Planning, is deemed to be attached to and form part of this by-law.

4. By-Law No. 6468, being the "Burnaby Zoning By-Law 1965, Amendment By-Law No. 23, 1974", is hereby amended to the extent necessary to give effect to this by-law.

Read a first time this 24th day of April, 1978.

Read a second time this 24th day of April, 1978.

Read a third time this 24th day of April, 1978.

Reconsidered and adopted by an affirmative vote of at least two-thirds of all the members of the Council present at the meeting at which the vote is taken and entitled to vote on the by-law this 19th day of June, 1978.




ACTING - M A Y O R



C L E R K

CERTIFIED A TRUE COPY THIS

20th DAY OF June, 1978

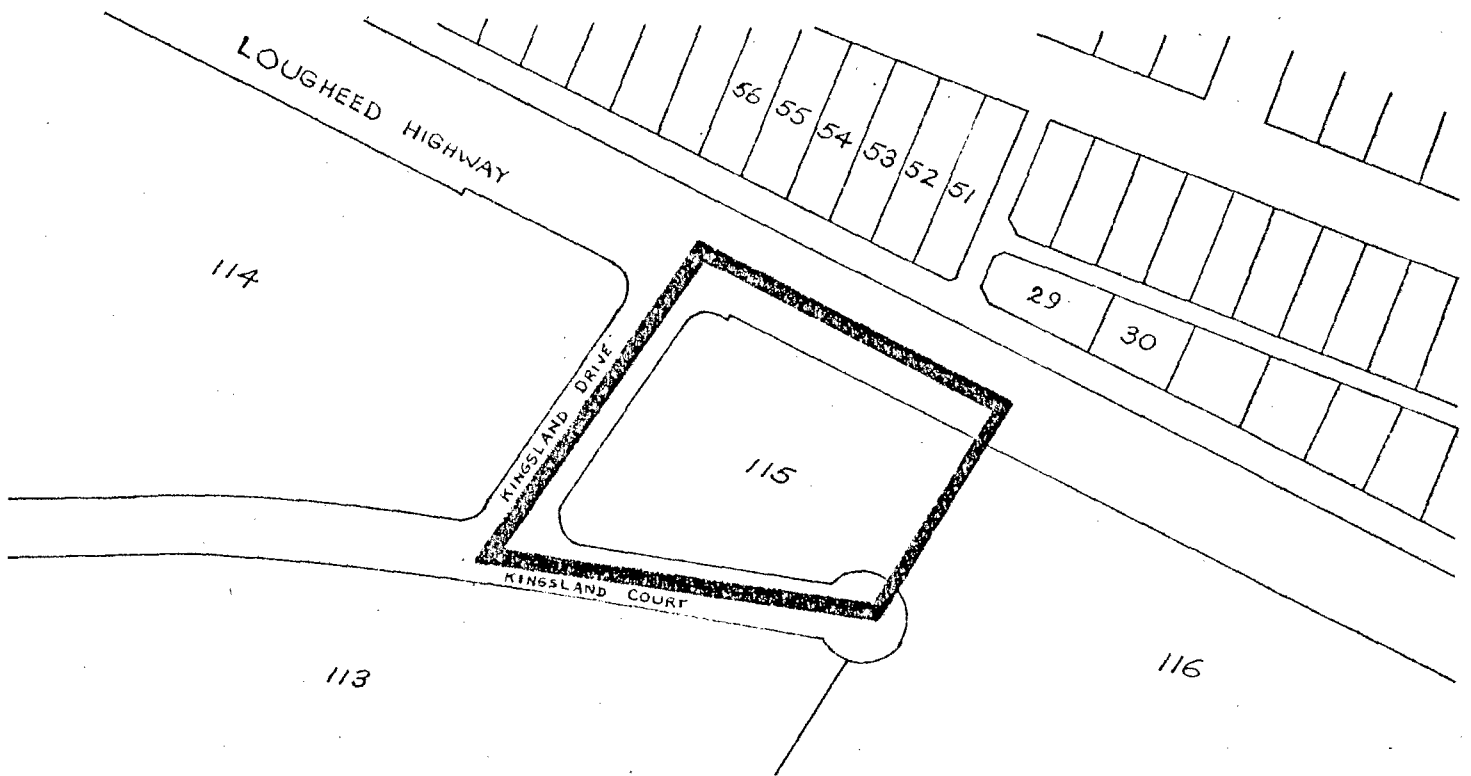


CLERK

BYLAW NUMBER 7188 BEING A BYLAW TO AMEND  
 BYLAW NUMBER 4742 BEING THE BURNABY ZONING BYLAW 1965

PROPERTY REZONED TO: AMENDED COMPREHENSIVE DEVELOPMENT DISTRICT  
 (AMENDED CD)

LEGAL: Lot 115, D.L. 130, Plan 47649



THE AREA(S) SHOWN ABOVE  
 OUTLINED IN BLACK (—) IS (ARE) REZONED:

FROM: Comprehensive Development District (CD)

TO: Amended Comprehensive Development District  
 (Amended CD)

PLANNING DEPARTMENT	
SCALE	1:2400
DRAWN	SAM
DATE	1978 APRIL

THE CORPORATION OF THE DISTRICT OF BURNABY

OFFICIAL ZONING MAP

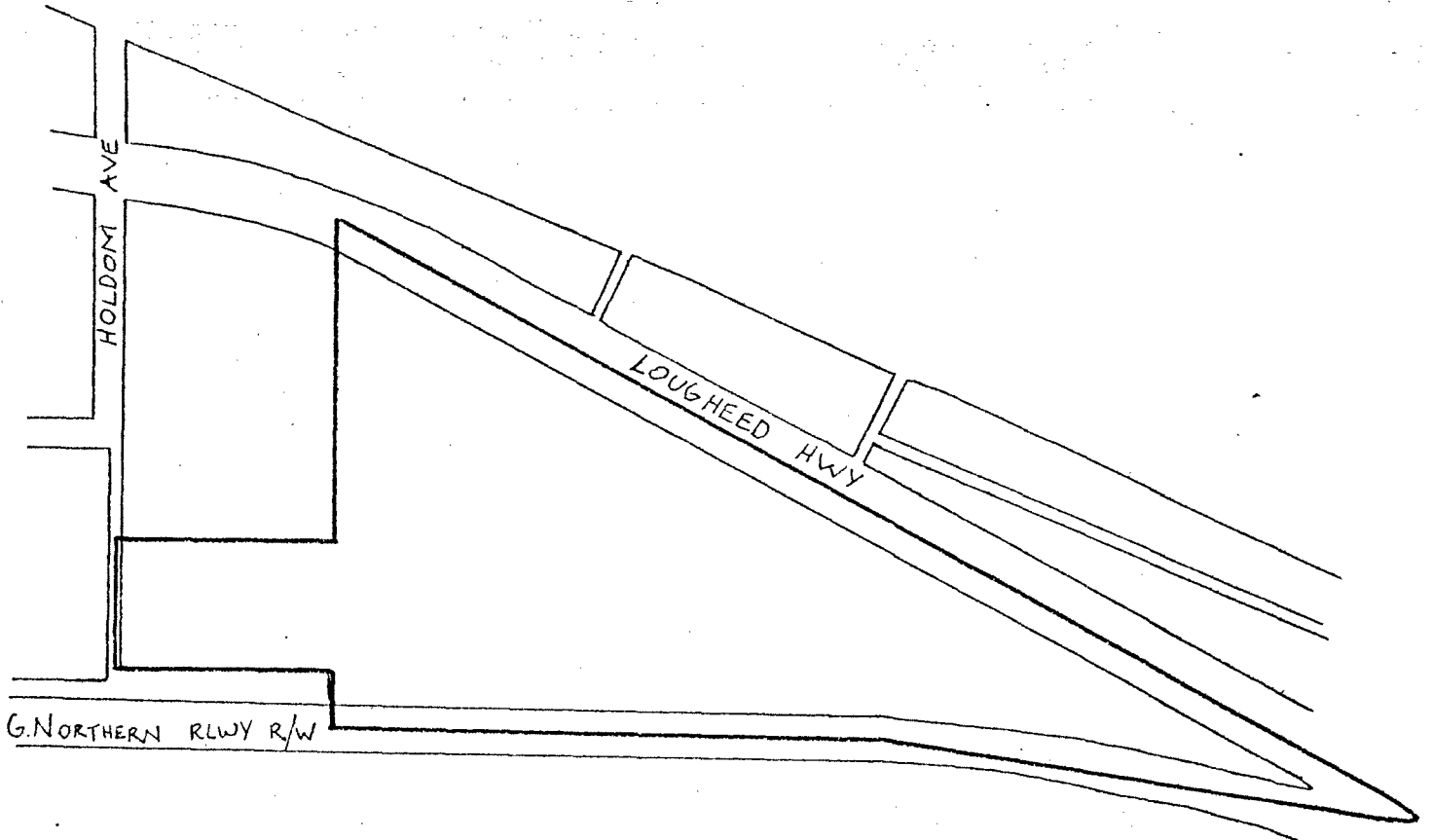
No. RZ 769

BYLAW NUMBER 6468 BEING A BYLAW TO AMEND  
 BYLAW NUMBER 4742 BEING THE BURNABY ZONING BYLAW 1965

PROPERTY REZONED TO: Comprehensive Development District (CD)

Blk. 2 Pt. S. of Highway on Plan 4800 Exc. Pt. on Plan 17642,  
 D.L. 130, Plan 3071

Lot "A" Exc. Pt. on Plan 2112, Blk. 2, D.L. 130, Plan 17642



THE AREA(S) SHOWN ABOVE  
 OUTLINED IN BLACK (—) IS (ARE) REZONED:

FROM: General Industrial District (M2) and Residential District (R2)  
 TO: Comprehensive Development District (CD)

PLANNING DEPARTMENT		THE CORPORATION OF THE DISTRICT OF BURNABY	
SCALE	1:400	OFFICIAL ZONING MAP	
DRAWN	PDS		
DATE	FEB 75		
		No. RZ 600	

THE CORPORATION OF THE DISTRICT  
OF BURNABY

BY-LAW NO. 7188

---

"BURNABY ZONING BY-LAW 1965, AMEND-  
MENT BY-LAW NO. 6, 1978"

---

DATED: 1978 June 19

Corporation of the District of Burnaby  
MUNICIPAL PLANNING DEPARTMENT  
JUN 21 1978  
REGISTER NO.  
ATTACHMENTS