

THE CORPORATION OF THE DISTRICT OF BURNABY

BY-LAW NO. 6954

A BY-LAW to amend By-Law No. 4742, being  
"Burnaby Zoning By-Law 1965"

WHEREAS application for rezoning has been made to the Council.

AND WHEREAS the Council has held a public hearing thereon after duly giving notice of the time and place of such hearing.

NOW THEREFORE the Council of The Corporation of the District of Burnaby ENACTS as follows:

1. This By-Law may be cited as "BURNABY ZONING BY-LAW 1965, AMENDMENT BY-LAW NO. 45, 1976".


2. The Map (hereinafter called "Map "A'") attached to and forming an integral part of By-Law No. 4742, being "Burnaby Zoning By-Law 1965", and designated as the Official Zoning Map of The Corporation of the District of Burnaby, is hereby amended according to the Map (hereinafter called "Map "B'"), marginally numbered R.Z. 707, annexed to this By-Law, and in accordance with the explanatory legend, notations, references and boundaries designated, described, delimited and specified in particularity shown upon said Map "B"; and the various boundaries and districts shown upon said Map "B" respectively are an amendment of and in substitution for the respective districts, designated and marked on said Map "A" insofar as the same are changed, modified or varied thereby, and the said Map "A" shall be deemed to be and is hereby declared to be amended accordingly and the said Map "B" is hereby declared to be and shall form an integral part of said Map "A", as if originally incorporated therein, and shall be interpreted accordingly.


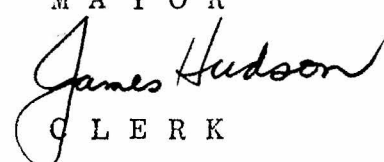
Read a first time this 20th day of December, 1977

Read a second time this 20th day of December, 1977

Read a third time this 20th day of December, 1977

Reconsidered and adopted by an affirmative vote of at least two-thirds of all the members of the Council present at the meeting at which the vote is taken and entitled to vote on the by-law this 10th day of January, 1977.



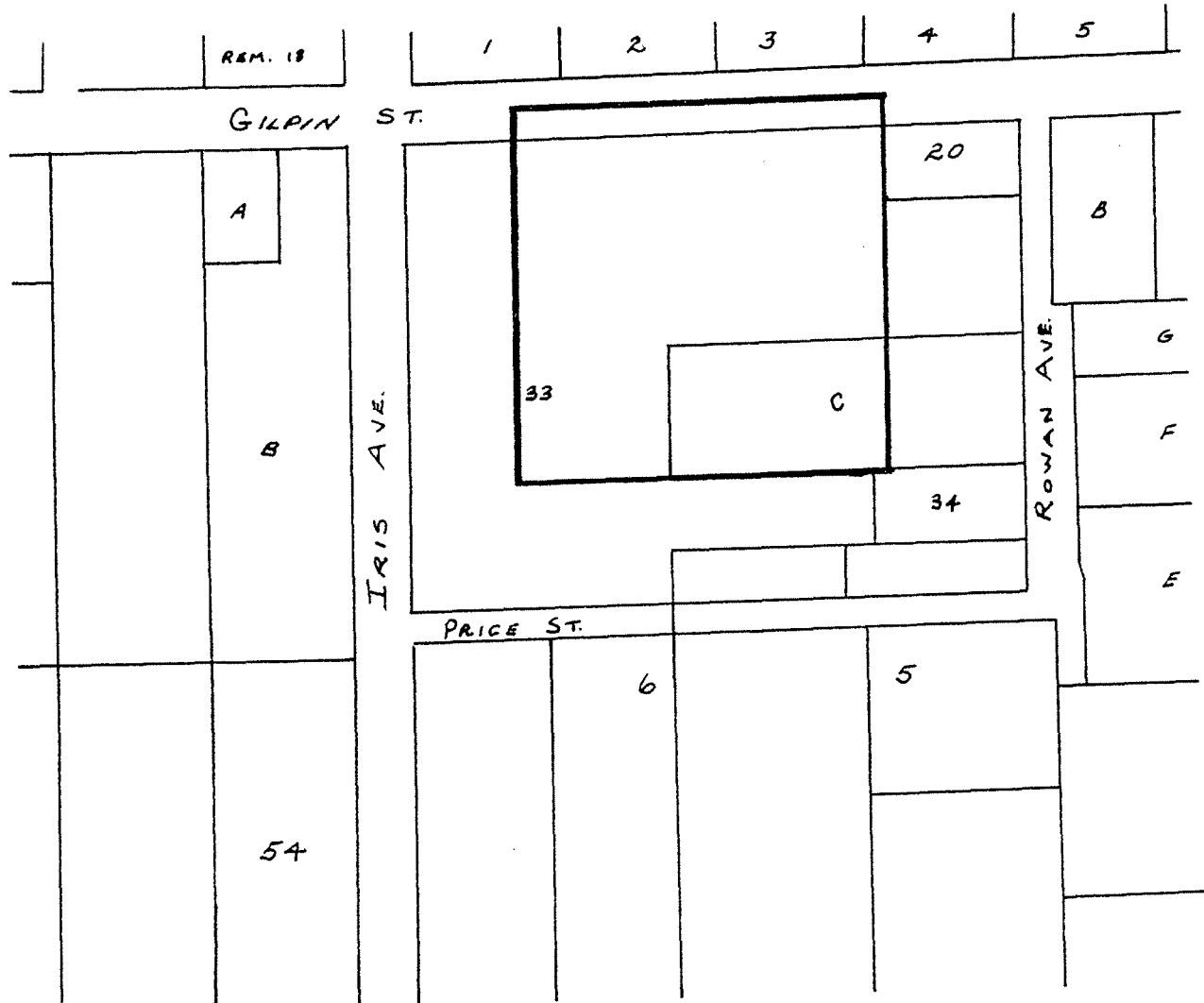
  
MAYOR  
  
CLERK

BYLAW NUMBER 6954 BEING A BYLAW TO AMEND  
 BYLAW NUMBER 4742 BEING THE BURNABY ZONING BYLAW 1965

PROPERTY REZONED TO: ADMINISTRATION AND ASSEMBLY DISTRICT (P2)

LEGAL: Part of Lot 33, D.L. 79, Plan 38937 and Part of Lot C,  
 Blocks 4 & 5 pt. D.L. 79, Plan 15589

MAP "B"



THE AREA(S) SHOWN ABOVE  
 OUTLINED IN BLACK (—)  
 IS (ARE) REZONED:

FROM: Residential District (R1)

TO: Administration and Assembly District (P2)

PLANNING DEPARTMENT		THE CORPORATION OF THE DISTRICT OF BURNABY	
SCALE	1" = 200'	OFFICIAL ZONING MAP No. RZ 707	
DRAWN	SAM		
DATE	DEC. '76		

THE CORPORATION OF THE DISTRICT  
OF BURNABY

BY-LAW NO. 6954

---

"BURNABY ZONING BY-LAW 1965, AMEND-  
MENT BY-LAW NO. 45, 1976"

---

DATED: **January 10, 1977**