

THE CORPORATION OF THE DISTRICT OF BURNABY

BY-LAW NO. 6898

A BY-LAW to amend By-Law No. 4742, being
"Burnaby Zoning By-Law 1965"

WHEREAS application for rezoning has been made to the Council.

AND WHEREAS the Council has held a public hearing thereon after duly giving notice of the time and place of such hearing.

NOW THEREFORE the Council of The Corporation of the District of Burnaby ENACTS as follows:

1. This By-Law may be cited as "BURNABY ZONING BY-LAW 1965, AMENDMENT BY-LAW NO. 34 19 76".


2. The Map (hereinafter called "Map "A"") attached to and forming an integral part of By-Law No. 4742, being "Burnaby Zoning By-Law 1965", and designated as the Official Zoning Map of The Corporation of the District of Burnaby, is hereby amended according to the Map (hereinafter called "Map "B""), marginally numbered R.Z. 694 annexed to this By-Law, and in accordance with the explanatory legend, notations, references and boundaries designated, described, delimited and specified in particularity shown upon said Map "B"; and the various boundaries and districts shown upon said Map "B" respectively are an amendment of and in substitution for the respective districts, designated and marked on said Map "A" insofar as the same are changed, modified or varied thereby, and the said Map "A" shall be deemed to be and is hereby declared to be amended accordingly and the said Map "B" is hereby declared to be and shall form an integral part of said Map "A", as if originally incorporated therein, and shall be interpreted accordingly.

Read a first time this 30th day of August, 19 76.

Read a second time this 30th day of August, 19 76.

Read a third time this 12th day of October, 19 76.

Reconsidered and adopted by an affirmative vote of at least two-thirds of all the members of the Council present at the meeting at which the vote is taken and entitled to vote on the by-law this 10th day of January, 19 77 .



A handwritten signature in black ink, appearing to read "M. Bonnell", is written over the printed title "MAYOR".

MAYOR

A handwritten signature in black ink, appearing to read "James Hudson", is written over the printed title "CLERK".

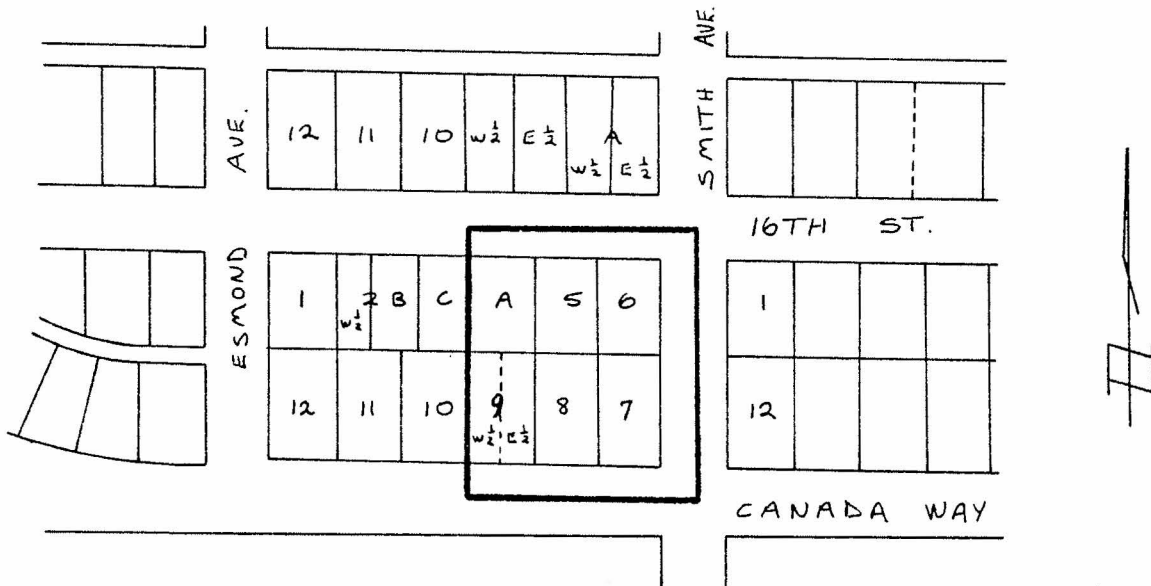
CLERK

BYLAW NUMBER 6898 BEING A BYLAW TO AMEND
 BYLAW NUMBER 4742 BEING THE BURNABY ZONING BYLAW 1965

PROPERTY REZONED TO: COMMUNITY COMMERCIAL DISTRICT (C2)

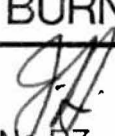
LEGAL: Parcel A, Explanatory Plan 17196 exc. West 33', S.D. 3 & 4,
 Block 44, D.L. 69, Plan 1321;
 Lots 5, 6, 7 & 8, Block 44, D.L. 69, Plan 1321;
 Lots 9 W 1/2 & 9 E 1/2 exc. Reference Plan 31231, Block 44,
 D.L. 69, Plan 1321

MAP "B"



THE AREA(S) SHOWN ABOVE
 OUTLINED IN BLACK (—)
 IS (ARE) REZONED:

FROM: SERVICE COMMERCIAL DISTRICT (C4) &
 RESIDENTIAL DISTRICT (R5)
 TO: COMMUNITY COMMERCIAL DISTRICT (C2)

PLANNING DEPARTMENT		THE CORPORATION OF THE DISTRICT OF BURNABY	
SCALE	1" = 200'	OFFICIAL ZONING MAP  No. RZ 694	
DRAWN	CW		
DATE	JULY 76		