

THE CORPORATION OF THE DISTRICT OF BURNABY

BY-LAW NO. 6842

A BY-LAW to Stop Up and Close to Traffic a
Portion of Road

WHEREAS that portion of road shown outlined in red on the plan annexed hereto was established as road by those certain plans deposited in the Land Registry Office at the City of New Westminster, Province of British Columbia, under Numbers 3234 and 4484.

AND WHEREAS the said portion of road is no longer required for road purposes.

NOW THEREFORE the Council of The Corporation of the District of Burnaby ENACTS as follows:


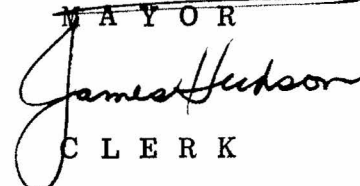
1. This By-law may be cited as "BURNABY ROAD CLOSING BY-LAW NO. 4, 1976".
2. That portion of road situate, lying and being in the Municipality of Burnaby, in the Province of British Columbia, and being a portion of District Lot One Hundred Thirty-Five (135), Group One (1), Plans 3234 and 4484, New Westminster District, as shown outlined in red on the plan annexed hereto prepared by Gordon E. McLaren, B.C.L.S., sworn the 23rd day of March, 1976, is hereby stopped up and closed to traffic.
3. The Mayor and Clerk are hereby authorized and empowered to petition the Lieutenant-Governor in Council to abandon the said portion of road and vest title thereto in the name of The Corporation of the District of Burnaby.


Read a first time this 5th day of April, 1976.

Read a second time this 5th day of April, 1976.

Read a third time this 5th day of April, 1976.

Reconsidered and adopted this 12th day of April, 1976.


MAYOR

CLERK



BY-LAW PLAN TO ACCOMPANY
 THE CORPORATION OF THE DISTRICT OF BURNABY ROAD CLOSING BY-LAW NO. 6842 OF
 PORTIONS OF ROAD DEDICATED BY PLANS 4484 AND 3234 ;
 D.L. 135 , GP. I , N.W.D.

PLAN

SCALE : 1 INCH = 50 FEET

DEPOSITED IN THE LAND REGISTRY OFFICE
 AT NEW WESTMINSTER B.C.
 THIS ____ DAY OF _____ 1976

LEGEND

BEARINGS ARE ASTRONOMIC AND ARE DERIVED
 FROM REFERENCE PLAN 32967



- OIP DENOTES IRON POST FOUND
- IP DENOTES IRON POST SET

I, GORDON E. McLAREN OF SURREY,
 BRITISH COLUMBIA LAND SURVEYOR, MAKE OATH AND SAY
 THAT I WAS PRESENT AT AND DID PERSONALLY SUPERINTEND
 THE SURVEY REPRESENTED BY THIS PLAN AND THAT THE
 SURVEY AND PLAN ARE CORRECT. THE SAID SURVEY WAS
 COMPLETED ON THE 26TH DAY OF FEBRUARY 1976.

G.E. McLaren B.C.L.S.

SWORN BEFORE ME
 THIS 23 DAY OF March 1976

Brent Atkinson
 A COMMISSIONER FOR TAKING AFFIDAVITS WITHIN
 THE PROVINCE OF BRITISH COLUMBIA

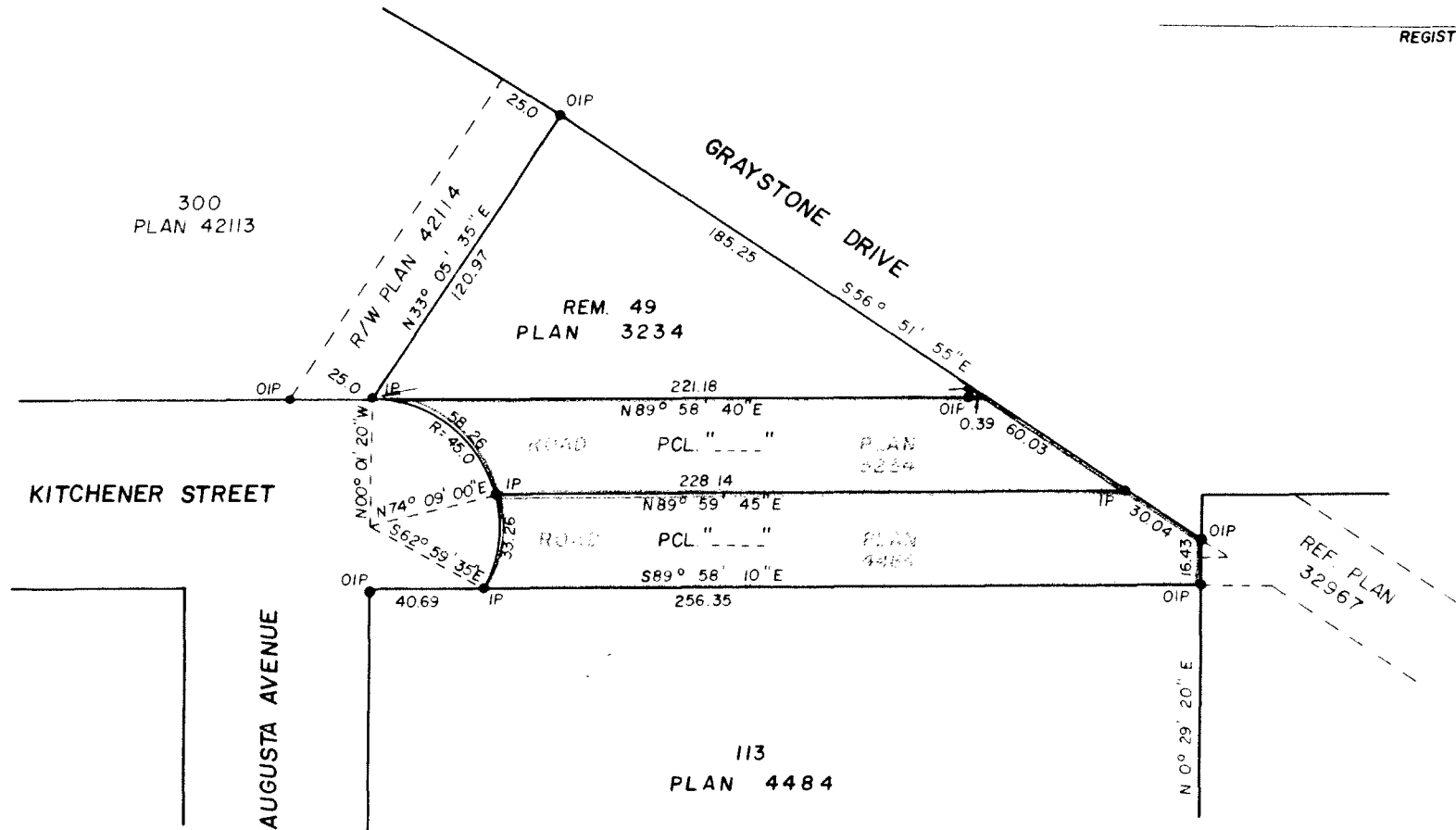
THE CORPORATION OF THE DISTRICT OF BURNABY

 MAYOR

 CLERK

THIS PLAN LIES WITHIN THE GREATER VANCOUVER REGIONAL DISTRICT

 REGISTRAR



McELHANNEY ASSOCIATES
 PROFESSIONAL LAND SURVEYORS
 7832 120th. STREET
 SURREY, B.C.
 FILE 002391 - C