

THE CORPORATION OF THE DISTRICT OF BURNABY

BY-LAW NO. 6838

A BY-LAW to amend By-Law No. 4742, being
"Burnaby Zoning By-Law 1965"

WHEREAS application for rezoning has been made to the
Council.

AND WHEREAS the Council has held a public hearing thereon
after duly giving notice of the time and place of such hearing.

NOW THEREFORE the Council of The Corporation of the District
of Burnaby ENACTS as follows:

1. This By-Law may be cited as "BURNABY ZONING BY-LAW 1965,
AMENDMENT BY-LAW NO. 19, 19 76".

2. The Map (hereinafter called "Map "A"") attached to and
forming an integral part of By-Law No. 4742, being "Burnaby Zoning By-Law
1965", and designated as the Official Zoning Map of The Corporation of
the District of Burnaby, is hereby amended according to the Map (here-
inafter called "Map "B""), marginally numbered R.Z. 677

annexed to this By-Law, and in accordance with the explanatory legend,
notations, references and boundaries designated, described, delimited
and specified in particularity shown upon said Map "B"; and the various
boundaries and districts shown upon said Map "B" respectively are an
amendment of and in substitution for the respective districts, designated
and marked on said Map "A" insofar as the same are changed, modified or
varied thereby, and the said Map "A" shall be deemed to be and is hereby
declared to be amended accordingly and the said Map "B" is hereby declared
to be and shall form an integral part of said Map "A", as if originally
incorporated therein, and shall be interpreted accordingly.


Read a first time this 26th day of April, 19 76.

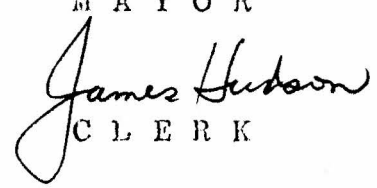
Read a second time this 26th day of April, 19 76.

Read a third time this 21st day of June, 19 76.

Reconsidered and adopted by an affirmative vote of at least
two-thirds of all the members of the Council this 28th day of June,
1976.



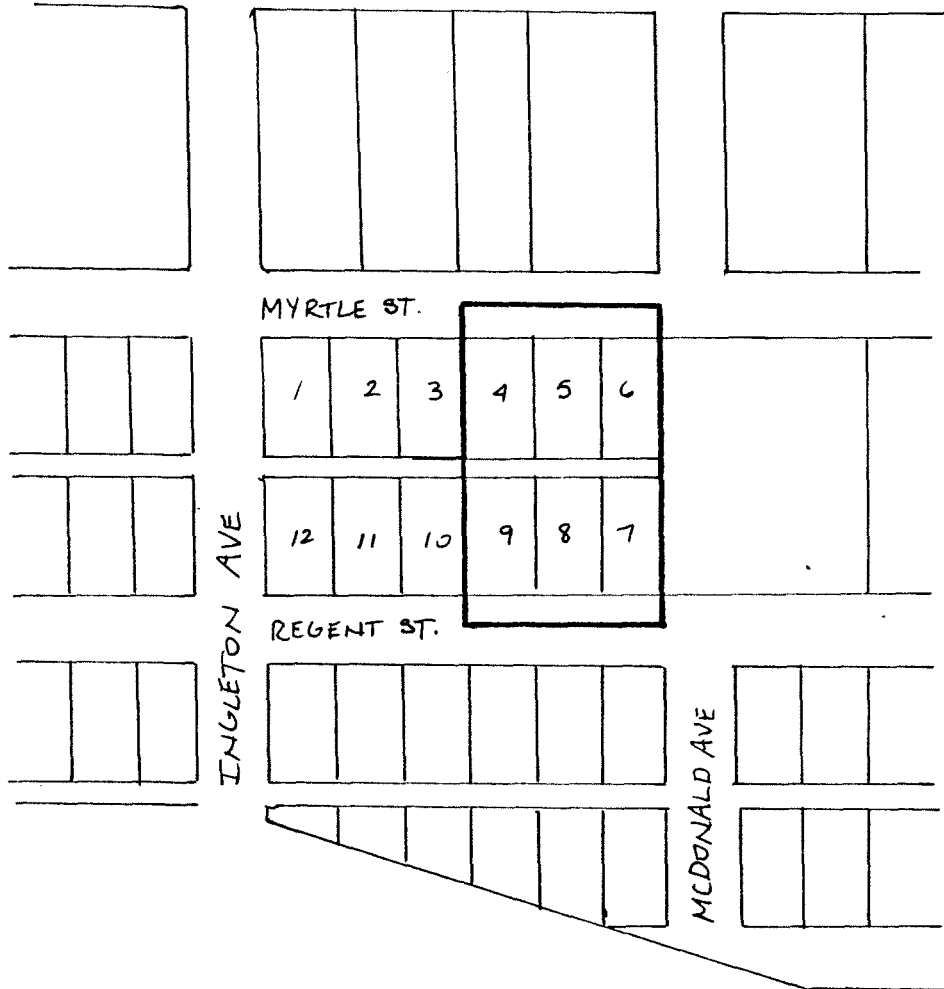

MAYOR


CLERK

BYLAW NUMBER 6838 BEING A BYLAW TO AMEND
BYLAW NUMBER 4742 BEING THE BURNABY ZONING BYLAW 1965

PROPERTY REZONED TO: LIGHT INDUSTRIAL DISTRICT (M5)
LEGAL: D.L. 69, Block 11, Lots 4, 5, 6, 9W1/2, 9 E1/2, 8, and 7,
Plan 1321

MAP "B"



THE AREA(S) SHOWN ABOVE
OUTLINED IN BLACK (———)
IS (ARE) REZONED:

FROM: Residential District Five (R5)

TO: Light Industrial District (M5)

PLANNING DEPARTMENT		THE CORPORATION OF THE DISTRICT OF BURNABY	
SCALE	1"=200'	OFFICIAL ZONING MAP No. RZ 677	
DRAWN	PDS		
DATE	APRIL 76		