

THE CORPORATION OF THE DISTRICT OF BURNABY

BY-LAW NO. 5849

A BY-LAW to amend By-Law No. 4742, being  
"Burnaby Zoning By-Law 1965"

WHEREAS application for rezoning has/~~been~~ been made to the Council.

AND WHEREAS the Council has held a public hearing thereon after  
duly giving notice of the time and place of such hearing.

NOW THEREFORE the Council of The Corporation of the District of  
Burnaby ENACTS as follows:


1. This By-Law may be cited as "BURNABY ZONING BY-LAW 1965, AMENDMENT  
BY-LAW NO. 4, 1971".
2. The Map (hereinafter called "Map "A'") attached to and forming an  
integral part of By-Law No. 4742, being "Burnaby Zoning By-Law 1965", and  
designated as the Official Zoning Map of The Corporation of the District of  
Burnaby, is hereby amended according to the Map (hereinafter called "Map "B'"),  
marginally numbered R.Z. 501 , annexed to this By-Law, and in accordance with  
the explanatory legend, notations, references and boundaries designated, des-  
cribed, delimited and specified in particularity shown upon said Map "B"; and  
the various boundaries and districts shown upon said Map "B" respectively are  
an amendment of and in substitution for the respective districts, designated  
and marked on said Map "A" insofar as the same are changed, modified or varied  
thereby, and the said Map "A" shall be deemed to be and is hereby declared to  
be amended accordingly and the said Map "B" is hereby declared to be and shall  
form an integral part of said Map "A", as if originally incorporated therein,  
and shall be interpreted accordingly.

Read a first time this 22nd day of February, 1971.

Read a second time this 22nd day of February, 1971.

Read a third time this 16th day of April, 1973.

Reconsidered and adopted by an affirmative vote of at least two-  
thirds of all the members of the Council this 9th day of October, 1973.



MAYOR



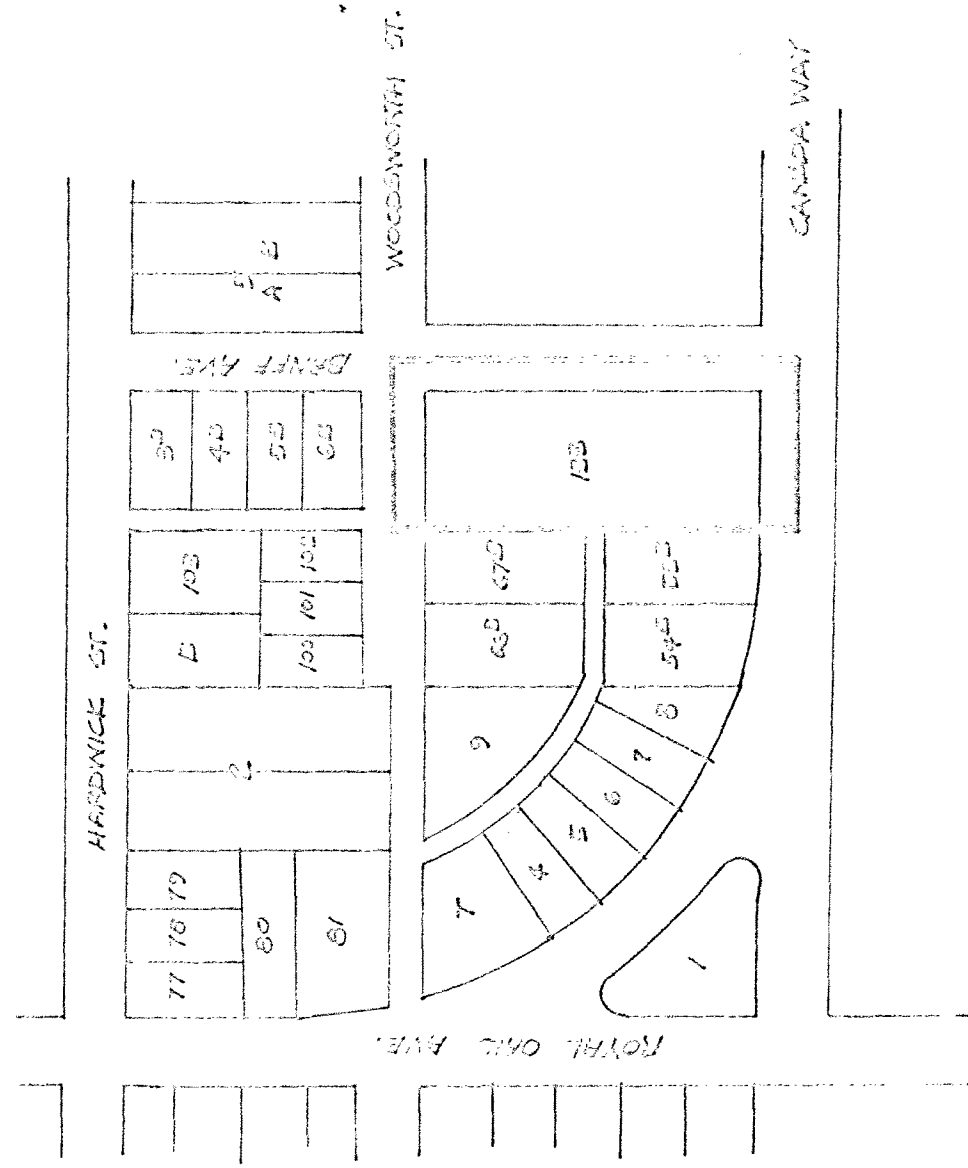
DEPUTY CLERK



BY-LAW NO. 4742 BEING AN AMENDMENT TO BY-LAW NO. 4742 BEING THE BURKLEY ZONING BY-LAW, 1955

PROPERTY REZONED TO Community Institutional District (P5)  
**MAP "B"**

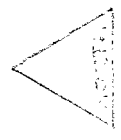
Old Legal: Lots 48B, 50B, 51B, 52B, blk. 6, D.L. 74S 1/2, Pl. 1852  
 New Legal: Lot 133, blk. 6, D.L. 74 S 1/2, Plan 39624



THE AREA(S) SHOWN ABOVE OUTLINED

IN BLACK (---) IS (ARE) REZONED:

- FROM: Residential District (R3)
- TO: Community Institutional District (P5)



DEPARTMENT OF MUNICIPAL AFFAIRS CORPORATION OF THE DISTRICT OF BURKLEY

SCALE: 1" = 50'
DATE: 1957
BY: [Signature]

OFFICIAL ZONING MAP

NO RZ 501