

THE CORPORATION OF THE DISTRICT OF BURNABY

BY-LAW NO. 5610

A BY-LAW to amend By-Law No. 4742, being
"Burnaby Zoning By-Law 1965".

WHEREAS application for rezoning has been made to the
Council.

AND WHEREAS the Council has held a public hearing thereon
after duly giving notice of the time and place of such hearing.

NOW THEREFORE the Council of The Corporation of the
District of Burnaby ENACTS as follows:

1. This By-law may be cited as "BURNABY ZONING BY-LAW 1965,
AMENDMENT BY-LAW NO. 70, 1969".
2. The Map (hereinafter called "Map "A"") attached to and
forming an integral part of By-Law No. 4742, being "Burnaby Zoning
By-Law 1965", and designated as the Official Zoning Map of The
Corporation of the District of Burnaby, is hereby amended according
to the Map (hereinafter called "Map "B""), marginally numbered
R.Z. 319, annexed to this By-Law, and in accordance with the explanatory
legend, notations, references and boundaries designated, described,
delimited and specified in particularity shown upon said Map "B"; and
the various boundaries and districts shown upon said Map "B" respect-
ively are an amendment of and in substitution for the respective
districts, designated and marked on said Map "A" insofar as the same
are changed, modified or varied thereby, and the said Map "A" shall
be deemed to be and is hereby declared to be amended accordingly and
the said Map "B" is hereby declared to be and shall form an integral
part of said Map "A", as if originally incorporated therein and shall
be interpreted accordingly.
3. The Comprehensive Development Plan entitled "9 Ste.
Apartment and 4 Retail Stores for J. Vit Limited", prepared by M. Z.
Khan Engineering Ltd., dated July 1970 and comprising 3 sheets numbered
C-4312, deposited with and signed by the Municipal Clerk, is deemed


to be attached to and form part of this By-law.

Read a first time this 3rd day of November, 1969.

Read a second time this 3rd day of November, 1969.

Read a third time this 1st day of June, 1970.

Reconsidered and adopted by an affirmative vote of at least two-thirds of all the members of the Council this 10th day of August, 1970.



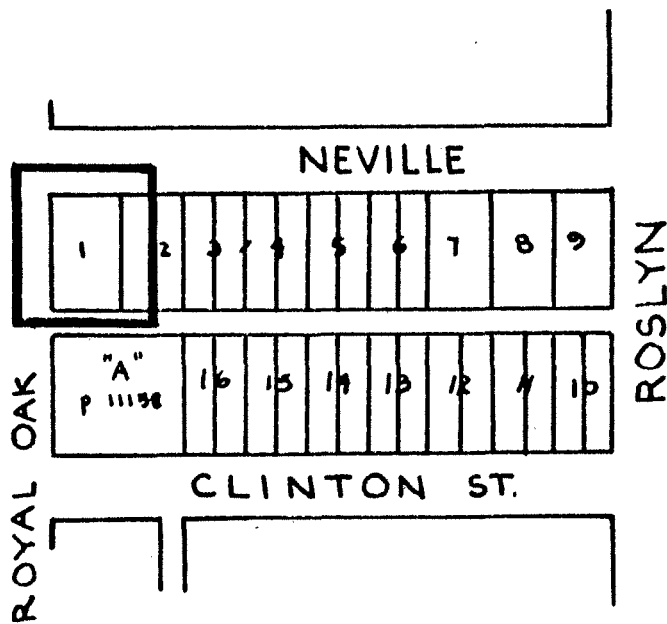
Robert M. Rutledge
MAYOR

J. Shaw
CLERK

BY-LAW NO. 5610 BEING A BY-LAW TO AMEND BY-LAW
 NO. 4742 BEING THE BURNABY ZONING BY-LAW, 1965

PROPERTY REZONED TO COMPREHENSIVE DEVELOPMENT CD

Legal: D.L. 158E₂¹, Block 13, Lots 1 and 2W₂¹, Plan 1909



THE AREA(S) SHOWN ABOVE OUTLINED
 IN BLACK (—) IS (ARE) REZONED:

From: Commercial C2

To: Comprehensive Development CD

PLANNING DEPARTMENT	
SCALE	1:200
DRAWN	GP
DATE	SEPT/28/70

CORPORATION OF THE DISTRICT OF BURNABY

OFFICIAL ZONING MAP

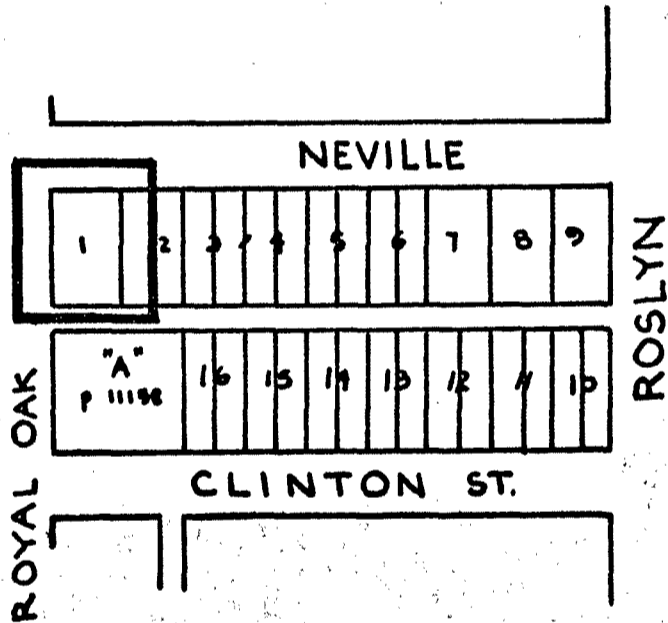
NO RZ 319

BY-LAW NO. 5610 BEING A BY-LAW TO AMEND BY-LAW
 NO. 4742 BEING THE BURNABY ZONING BY-LAW, 1965

PROPERTY REZONED TO COMPREHENSIVE DEVELOPMENT CD

MAP "B"

Legal: D.L. 158E $\frac{1}{2}$, Block 13, Lots 1 and 2W $\frac{1}{2}$, Plan 1909



THE AREA(S) SHOWN ABOVE OUTLINED
 IN BLACK (—) IS (ARE) REZONED:

From: Commercial C2

To: Comprehensive Development CD

PLANNING DEPARTMENT	
SCALE	1:200
DRAWN	GP
DATE	SEPT/28/79

CORPORATION OF THE DISTRICT OF BURNABY

OFFICIAL ZONING MAP

NO RZ 319