

THE CORPORATION OF THE DISTRICT OF BURNABY

BY-LAW NO. 5380

A BY-LAW to amend By Law No. 4742, being
"Burnaby Zoning By-Law 1965"

WHEREAS application for rezoning has/~~xxxx~~ been made to the
Council.

AND WHEREAS the Council has held a public hearing thereon after
duly giving notice of the time and place of such hearing.

NOW THEREFORE the Council of The Corporation of the District of
Burnaby ENACTS as follows:

1. This By-Law may be cited as "BURNABY ZONING BY-LAW 1965, AMEND-
MENT BY-LAW NO. 47 1968 ".

2. The Map (hereinafter called "Map "A"") attached to and forming
an integral part of By-Law No. 4742, being "Burnaby Zoning By-Law 1965", and
designated as the Official Zoning Map of The Corporation of the District of
Burnaby, is hereby amended according to the Map (hereinafter called "Map "B"")
marginally numbered R.Z. 176 , annexed to this By-Law, and in accordance with
the explanatory legend, notations, references and boundaries designated,
described, delimited and specified in particularity shown upon said Map "B";
and the various boundaries and districts shown upon said Map "B" respectively
are an amendment of and in substitution for the respective districts, designated
and marked on said Map "A" insofar as the same are changed, modified or varied
thereby, and the said Map "A" shall be deemed to be and is hereby declared to
be amended accordingly and the said Map "B" is hereby declared to be and shall
form an integral part of said Map "A", as if originally incorporated therein,
and shall be interpreted accordingly.



Read a first time this 22nd day of July 1968

Read a second time this 22nd day of July 1968

Read a third time this 22nd day of July 1968

Reconsidered and adopted by an affirmative vote of at least two-
thirds of all the members of the Council this 5th day of August 1968



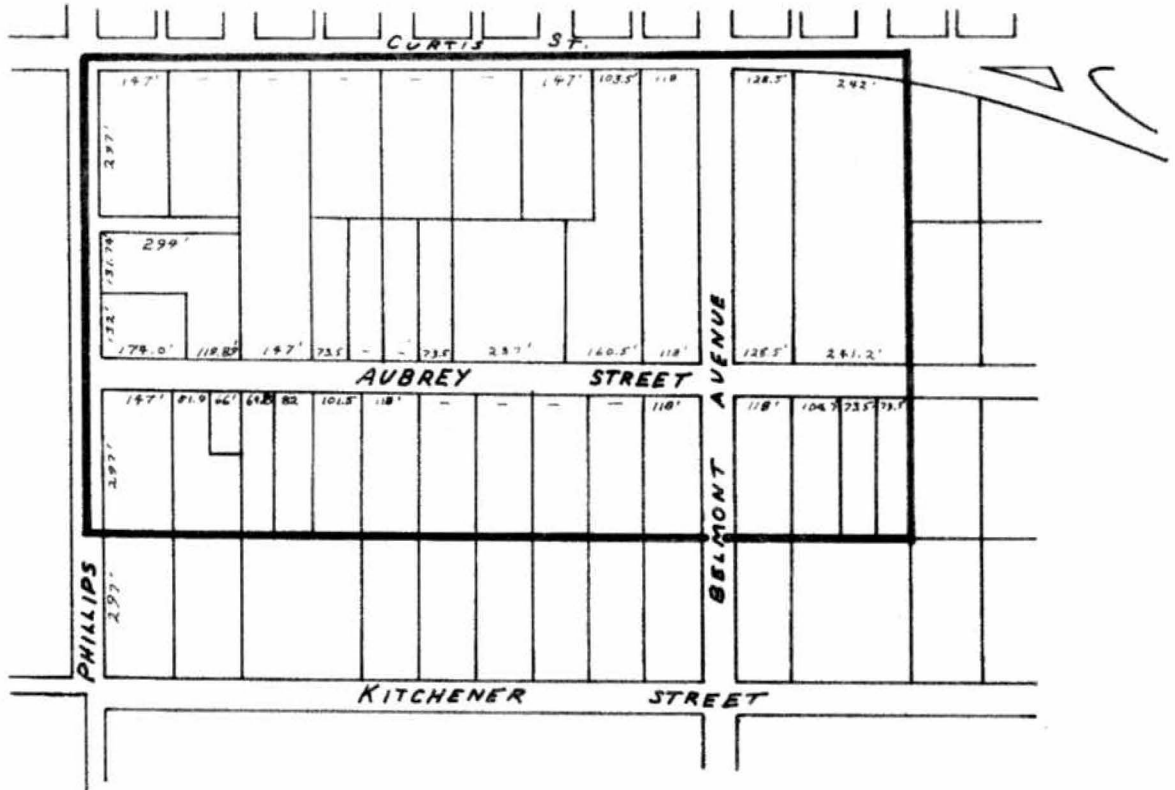

~~XXXXXXXXXX~~
M A Y O R

C L E R K

BY-LAW NO. 5380 BEING A BY-LAW TO AMEND BY-LAW
 NO. 4742 BEING THE BURNABY ZONING BY-LAW, 1965

PROPERTY REZONED TO: RESIDENTIAL DISTRICT TWO (R2)

- Legal: (a) Lots 1 and 2, D.L. 138, Plan 1256
 (b) Lots 124 and 125, D.L. 138, Plan 26699
 (c) Lot 122 E.60 Feet, and Lot 123, D.L. 138, Plan 26699
 (d) Lots 4, 5 and 6, D.L. 138, Plan 1256
 (e) Block 7, D.L. 138, Plan 1256
 (f) Lots "E", "F", and "G", D.L. 138, Plan 12221
 (g) Lot "H" ex. Explanatory Plan 28069, D.L. 138, Plan 12221
 (h) Lot "D", D.L. 138, Plan 12221
 (i) Lots 28E¹, 28W¹, 29E¹ and 29W¹, D.L. 138, Plan 1256
 (j) Lot "C" D.L. 138, Plan 12221
 (k) Lot 33, D.L. 138, Plan 1256
 (l) Lot "I" Ex. Plan 25861, D.L. 138, Plan 12221
 (m) Lot 121, D.L. 138, Plan 25861
 (n) Lots "A" and "B", D.L. 138, Plan 23000
 (o) Lot "J", D.L. 138, Plan 12221
 (p) Block "K", D.L. 138, Plan 12221
 (q) Lots "L" and "M", D.L. 138, Plan 12221
 (r) Lot "N" Ex. Explanatory Plan 26234, D.L. 138, Plan 12221
 (s) Lot "N" Pcl. 1 Explanatory Plan 26234, D.L. 138, Plan 12221
 (t) Lots "O", "P", "Q" and "R", D.L. 138, Plan 12221
 (u) Lots 42E¹ and 42W¹, D.L. 138, Plan 1256
 and portions of road and land as outlined below.

Map "B"



THE AREA(S) SHOWN ABOVE OUTLINED
 IN BLACK (—) IS (ARE) REZONED: FROM SMALL HOLDINGS DISTRICT (A2)
 TO RESIDENTIAL DISTRICT TWO (R2)

PLANNING DEPARTMENT		CORPORATION OF THE DISTRICT OF BURNABY	
SCALE	1" = 400'	OFFICIAL ZONING MAP	
DRAWN	G. M. A.		
DATE	30/9/68		
		NO. R.Z. 176	