

THE CORPORATION OF THE DISTRICT OF BURNABY

BY-LAW NO. 5296

A BY-LAW to amend By Law No. 4742, being
"Burnaby Zoning By-Law 1965"

WHEREAS application for rezoning has ~~been~~ been made to the Council.

AND WHEREAS the Council has held a public hearing thereon after duly giving notice of the time and place of such hearing.

NOW THEREFORE the Council of The Corporation of the District of Burnaby ENACTS as follows:

1. This By-Law may be cited as "BURNABY ZONING BY-LAW 1965. AMENDMENT BY-LAW NO. 8 1968 "

2. The Map (hereinafter called "Map "A"") attached to and forming an integral part of By-Law No. 4742, being "Burnaby Zoning By-Law 1965", and designated as the Official Zoning Map of The Corporation of the District of Burnaby, is hereby amended according to the Map (hereinafter called "Map "B"") marginally numbered R.Z. 174, annexed to this By-Law, and in accordance with the explanatory legend, notations, references and boundaries designated, described, delimited and specified in particularity shown upon said Map "B"; and the various boundaries and districts shown upon said Map "B" respectively are an amendment of and in substitution for the respective districts, designated and marked on said Map "A" insofar as the same are changed, modified or varied thereby, and the said Map "A" shall be deemed to be and is hereby declared to be amended accordingly and the said Map "B" is hereby declared to be and shall form an integral part of said Map "A", as if originally incorporated therein, and shall be interpreted accordingly.



Read a first time this 18th day of March 19 68

Read a second time this 18th day of March 19 68

Read a third time this 24th day of June 19 68

Reconsidered and adopted by an affirmative vote of at least two-thirds of all the members of the Council this 2nd day of July 19 68




~~R. E. VE~~ MAYOR

C L E R K

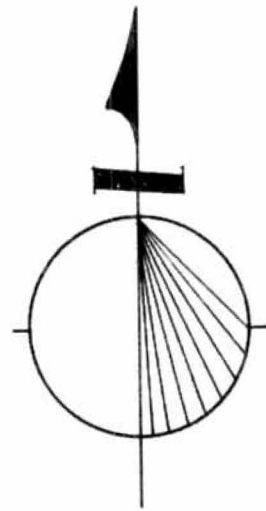
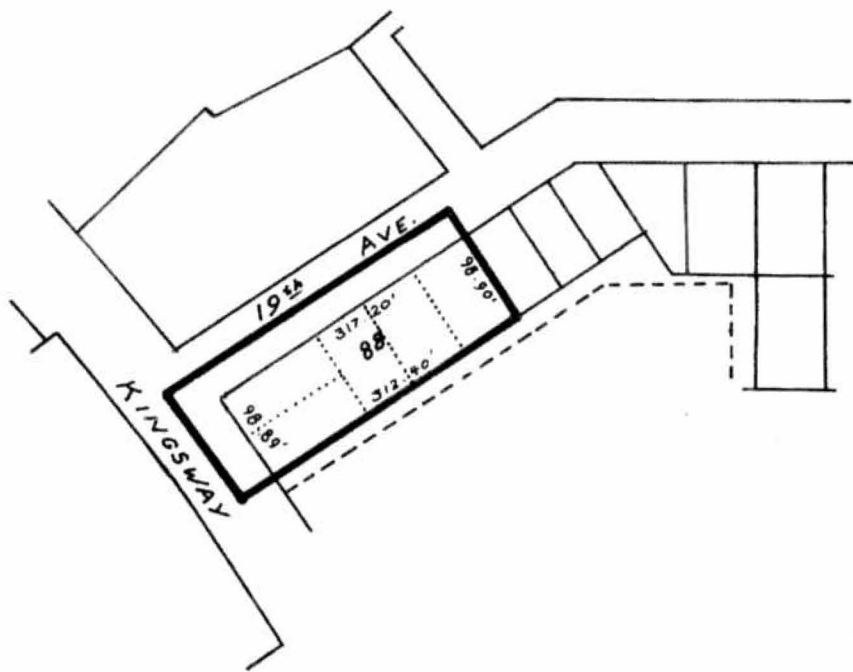
5296

BY-LAW NO. XX 5296 BEING A BY-LAW TO AMEND BY-LAW NO. 4742 BEING THE BURNABY ZONING BY-LAW, 1965

PROPERTY REZONED TO: MULTIPLE FAMILY RESIDENTIAL DISTRICT THREE (RM3)

"B"

Legal: Lot 88, D.L. 30, Plan 33431 - formerly
(a) Lot 1 except Sketch 10533, Sketch 9002, Block 45, D.L. 30, Plan 3036
(b) Lot 2 except Sketch 10533, Block 45, D.L. 30, Plan 3036
(c) Lots 4/5, S.D. 3, Block 45, D.L. 30, Plan 11110
(d) Parcel "A", Expl. Plan 10533, S.D. 1/2, Block 45, D.L. 30, Plan 3036 and portions of road as outlined below.



THE AREA(S) SHOWN ABOVE OUTLINED

IN BLACK (—) IS (ARE) REZONED: FROM: RESIDENTIAL DISTRICT FIVE (R5) TO: MULTIPLE FAMILY RESIDENTIAL DISTRICT THREE (RM3)

PLANNING DEPARTMENT		CORPORATION OF THE DISTRICT OF BURNABY	
SCALE	1" = 200'	OFFICIAL ZONING MAP	
DRAWN	G.M.A.		
DATE	12/8/68		
		NO. R.Z. 174	