

THE CORPORATION OF THE DISTRICT OF BURNABY

BY-LAW NO. 5294

A BY-LAW to amend By Law No. 4742, being
"Burnaby Zoning By-Law 1965"

WHEREAS application for rezoning has ~~been~~ been made to the Council.

AND WHEREAS the Council has held a public hearing thereon after duly giving notice of the time and place of such hearing.

NOW THEREFORE the Council of The Corporation of the District of Burnaby ENACTS as follows:

1. This By-Law may be cited as "BURNABY ZONING BY-LAW 1965. AMENDMENT BY-LAW NO. 6 1968 "


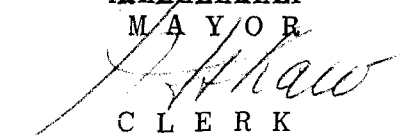
2. The Map (hereinafter called "Map "A"") attached to and forming an integral part of By-Law No 4742, being "Burnaby Zoning By-Law 1965", and designated as the Official Zoning Map of The Corporation of the District of Burnaby, is hereby amended according to the Map (hereinafter called "Map "B"") marginally numbered R Z 166 annexed to this By-Law, and in accordance with the explanatory legend, notations, references and boundaries designated, described, delimited and specified in particularity shown upon said Map "B"; and the various boundaries and districts shown upon said Map "B" respectively are an amendment of and in substitution for the respective districts, designated and marked on said Map "A" insofar as the same are changed, modified or varied thereby, and the said Map "A" shall be deemed to be and is hereby declared to be amended accordingly and the said Map "B" is hereby declared to be and shall form an integral part of said Map "A", as if originally incorporated therein, and shall be interpreted accordingly.

Read a first time this 18th day of March 1968

Read a second time this 18th day of March 1968

Read a third time this 8th day of April 1968

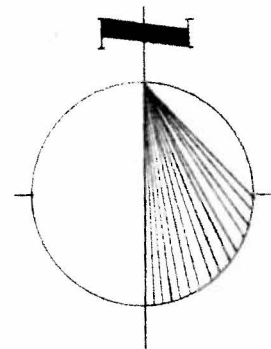
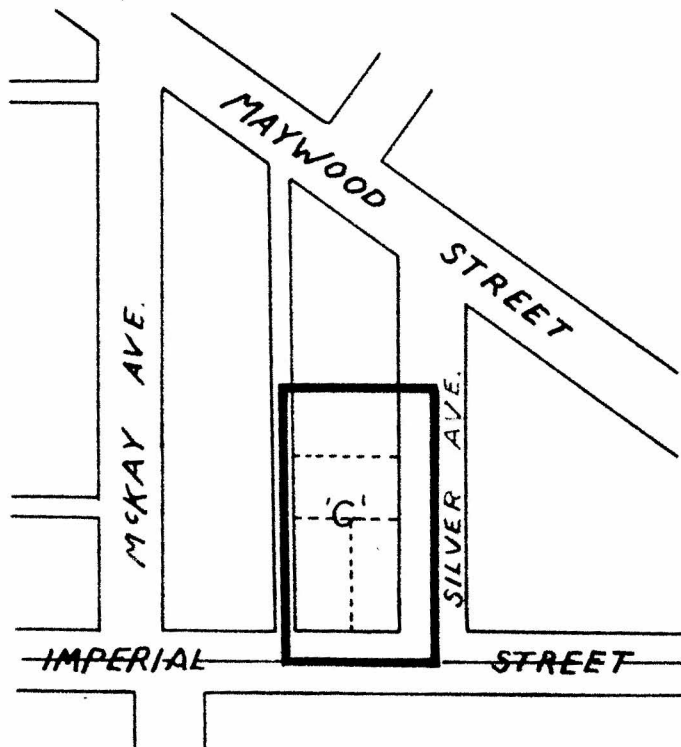
Reconsidered and adopted by an affirmative vote of at least two-thirds of all the members of the Council this 16th day of April 19 68


~~XXXXXXXXXX~~
MAYOR

CLERK

BY-LAW NO. 5294 BEING A BY-LAW TO AMEND BY-LAW NO. 4742 BEING THE BURNABY ZONING BY-LAW, 1965

PROPERTY REZONED TO: MULTIPLE FAMILY RESIDENTIAL DISTRICT THREE (RM3)
MAP B

Legal: (a) Lots 26, 28 and 29, S.D. "B", P.U. Blk. 47 & 49, D.L. 151/3 Plan 1936.
(b) Lot 27, Block 49, D.L. 151/3, Plan 1936
and portions of road and lane as outlined below.



FROM RESIDENTIAL DISTRICT FIVE (R5)
TO MULTIPLE FAMILY RESIDENTIAL DISTRICT THREE (RM3)

THE AREA(S) SHOWN ABOVE OUTLINED
IN BLACK (—) IS (ARE) REZONED: as above.

PLANNING DEPARTMENT	
SCALE	1" = 200'
DRAWN BY	G. M. AULD
DATE	10/6/68

CORPORATION OF THE DISTRICT OF BURNABY

OFFICIAL ZONING MAP