

THE CORPORATION OF THE DISTRICT OF BURNABY

BY-LAW NO. 3931

A BY-LAW to amend By-law No. 1991 being the
"Burnaby Town Planning By-law 1948."

WHEREAS applications for rezoning have been made
to the Municipal Council.

AND WHEREAS the Municipal Council has held a public
hearing thereon after duly giving notice of the time and
place of such hearing.

NOW THEREFORE the Municipal Council of The Corpora-
tion of the District of Burnaby ENACTS as follows:

1. This By-law may be cited as "BURNABY TOWN PLANNING
BY-LAW 1948, AMENDMENT BY-LAW NO. 1, 1958."
2. Schedule 2, as enacted by By-law No. 3612, is amended
by adding to section (a) the following:

"Have and except in the said area that portion of Lot
"B", of Lots 2 and 3, District Lot 2, Group 1, Plan 7780, New
Westminster District, containing 0.272 of an acre more or less,
more particularly known and described as commencing at a point
at the most southerly corner of said Lot "B"; thence N 50° 12'
30" W., and along the southwesterly boundary of said Lot "B",
156.00 feet; thence N 31° 30' E., 76.97 feet, more or less, to
a point on the westerly boundary of Parcel 1 of said Lot "B"
(reference Plan 12357) distant southerly thereon 116.91 feet
from the northwesterly corner thereof; thence S 89° 02' E.,
100.05 feet, more or less, to a point on the easterly boundary
of said Lot "B" distant 183.00 feet from the most southerly
corner thereof; thence S 0° 53' E., and along said easterly
boundary of Lot "B", 183.00 feet to the point of commencement,
as shown outlined in red on the plan prepared by F. C. Underhill,
C. C. L. S., dated the 30th day of January 1958, a copy of which
is hereto annexed."

3. Schedule 7, as enacted by By-law No. 3157, is amended by adding the following as clause (ee):


"(ee). That portion of Lot "B", of Lots 2 and 3, District Lot 2, Group 1, Plan 7780, New Westminster District, containing 0.372 of an acre more or less, more particularly known and described as commencing at a point at the most southerly corner of said Lot "B"; thence N 50° 12' 30" W., and along the south-westerly boundary of said Lot "B", 186.00 feet; thence N 31° 30' E., 76.97 feet, more or less, to a point on the westerly boundary of Parcel 1 of said Lot "B" (Reference Plan 12357) distant southerly thereon 116.91 feet from the northwesterly corner thereof; thence S 89° 02' E., 100.05 feet, more or less, to a point on the easterly boundary of said Lot "B" distant 183.00 feet from the most southerly corner thereof; thence S 0° 53' E., and along said easterly boundary of Lot "B", 183.00 feet to the point of commencement, as shown outlined in red on the plan prepared by F. C. Underhill, B. C. L. S., dated the 30th day of January 1958, a copy of which is hereto annexed."


Read a first time this 20th day of January, 1958.

Read a second time this 20th day of January, 1958.


Read a third time this 20th day of January, 1958.

Reconsidered and adopted by a two-thirds vote of all the members of the Council this 24th day of February, 1958.


B E V E R.


C L E R K.

I, Charles B. Brown, Clerk of The Corporation of the District of Burnaby, do hereby certify the foregoing to be a true copy of a By-law passed by the Council for The Corporation of the District of Burnaby on the 24th day of February, 1958.


C L E R K.

THE COMMISSIONERS OF THE DISTRICT OF
BURKIN FASO

BY-LAW NO. 3931

"BURKIN FASO PLANNING BY-LAW 1948,
AMENDMENT BY-LAW NO. 1, 1958."

DATE: FEBRUARY 24, 1958