

CITY OF BURNABY

BYLAW NO. 14355

A BYLAW to amend Bylaw No. 4742, being
Burnaby Zoning Bylaw 1965

WHEREAS application for rezoning has been made to the Council;

AND WHEREAS the Council has held a public hearing thereon after duly giving notice of the time and place of such hearing as prescribed by Sections 466 and 467 of the *Local Government Act*, R.S.B.C. 1996;

NOW THEREFORE the Council of the City of Burnaby ENACTS as follows:

1. This Bylaw may be cited as **BURNABY ZONING BYLAW 1965, AMENDMENT BYLAW NO. 18, 2021.**
2. The Map (hereinafter called "Map 'A'"), attached to and forming an integral part of Bylaw No. 4742, being "Burnaby Zoning Bylaw 1965", and designated as the Official Zoning Map of the City of Burnaby, is hereby amended according to the Map (hereinafter called "Map 'B'"), marginally numbered REZ. 4375 annexed to this Bylaw, and in accordance with the explanatory legend, notations, references and boundaries designated, described, delimited and specified in particularity shown upon said Map 'B'; and the various boundaries and districts shown upon said Map 'B' respectively are an amendment of and in substitution for the respective districts, designated and marked on said Map 'A' insofar as the same are changed, modified or varied thereby, and the said Map 'A' shall be deemed to be and is hereby declared to be amended accordingly and the said Map 'B' is hereby declared to be and shall form an integral part of said Map 'A', as if originally incorporated therein and shall be interpreted accordingly.

3. The Comprehensive Development Plan entitled “Metro King” prepared by Chris Dikeakos Architecture Inc. and on file in the office of the Director Planning and Building, is deemed to be attached to and form part of this Bylaw and any development on the lands rezoned by this Bylaw shall be in conformity with the said Comprehensive Development Plan.

Read a first time this 12th day of July, 2021

Public Hearing held on 3rd day of August, 2021

Read a second time this 1st day of September, 2021

Read a third time this 3rd day of October, 2022

Reconsidered and adopted by Council this 5th day of June, 2023



MAYOR

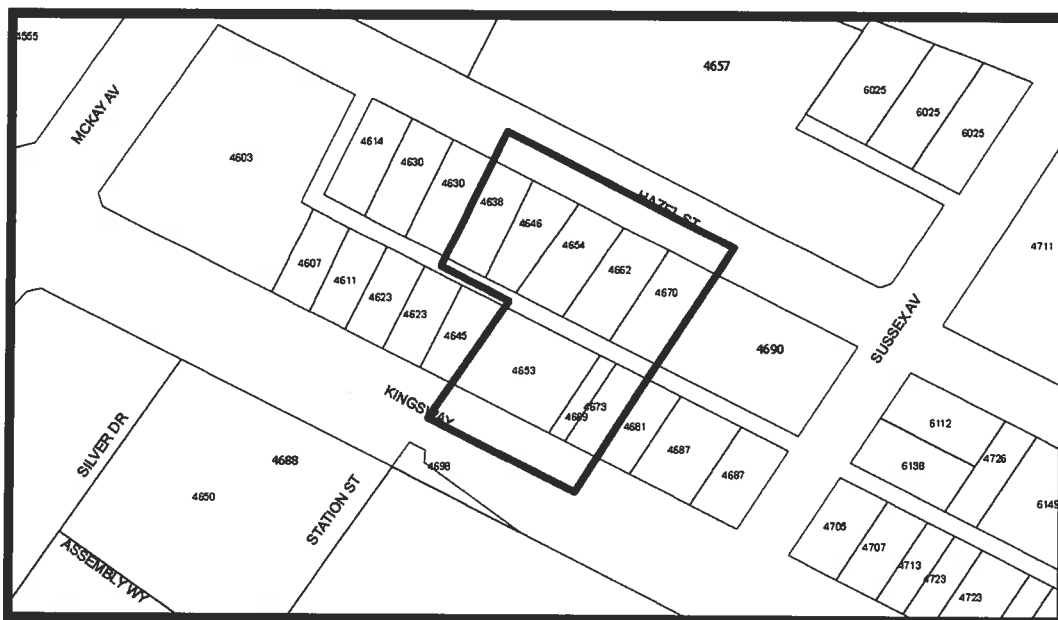


CORPORATE OFFICER

BYLAW NUMBER 14355 BEING A BYLAW TO AMEND BYLAW
NUMBER 4742 BEING BURNABY ZONING BYLAW 1965

REZ.19-64



LEGAL: Lot 3 Except Parcel "C" (Explanatory Plan 10925), Plan 5957; Parcel "C" (Explanatory Plan 10925), Lot 3, Plan 5957; Lots 19 and 20 Plan 8362; Lots A and B Plan 21775; Lot 20 Plan 1768; Parcel A Reference Plan 70310: All of District Lot 153 Group 1 NWD



THE AREA(S) SHOWN ABOVE OUTLINED IN BLACK (———) IS (ARE) REZONED

FROM: C3 General Commercial District and R5 Residential District

TO: CD Comprehensive Development District (based on RM5s/RM5r Multiple Family Residential District, C3 General Commercial District and Metrotown Downtown Plan as guidelines and in accordance with the development plan entitled "Metro King" prepared by Chris Dikeakos Architecture Inc.)

		PLANNING & BUILDING DEPARTMENT			
Date: JUL 5 2021		OFFICIAL ZONING MAP			
Scale: 1:2,000					
Drawn By: RW					
				Map "B" No. REZ. 4375	