

CITY OF BURNABY

BYLAW NO. 14322

A BYLAW to amend Bylaw No. 4742, being Burnaby Zoning Bylaw 1965, as amended by Bylaw Nos. 13282 and 13631 being Burnaby Zoning Bylaw 1965, Amendment Bylaw Nos. 02, 2014 and 30, 2016

WHEREAS application for rezoning has been made to the Council;

AND WHEREAS the Council has held a public hearing thereon after duly giving notice of the time and place of such hearing as prescribed by Sections 466 and 467 of the *Local Government Act*, R.S.B.C. 1996;

NOW THEREFORE the Council of the City of Burnaby ENACTS as follows:

1. This Bylaw may be cited as **BURNABY ZONING BYLAW 1965, AMENDMENT BYLAW NO. 13, 2021.**

2. Bylaw No. 4742, as amended by Bylaw Nos. 13282 and 13631, is further amended as follows:

(a) The Map (hereinafter called "Map 'A'"), attached to and forming an integral part of Bylaw No. 4742, being "Burnaby Zoning Bylaw 1965", and designated as the Official Zoning Map of the City of Burnaby, is hereby amended according to the Map (hereinafter called "Map 'B'"), marginally numbered REZ. 4369, annexed to this Bylaw, and in accordance with the explanatory legend, notations, references and boundaries designated, described, delimited and specified in particularity shown upon said Map 'B'; and the various boundaries and districts shown upon said Map 'B' respectively are an amendment of and in addition to the respective districts, designated and marked on said Map 'A' insofar as the same are changed, modified or varied thereby, and the said Map 'A' shall be deemed to be and is hereby declared to be amended

accordingly and the said Map 'B' is hereby declared to be and shall form an integral part of said Map 'A', as if originally incorporated therein and shall be interpreted accordingly.

(b) The Comprehensive Development Plans, more particularly described in Bylaw Nos. 13282 and 13631, are amended as may be necessary by the development plan entitled "Exterior Sky Sign Proposal" prepared by Galaxie Signs Ltd. and on file in the office of the Director Planning and Building; and any development on the lands rezoned by this Bylaw shall be in conformity with the said Comprehensive Development Plans as amended.

Read a first time this 26th day of April, 2021

Read a second time this 31st day of May, 2021

Read a third time this 28th day of June, 2021

Reconsidered and adopted by Council this 28th day of June, 2021

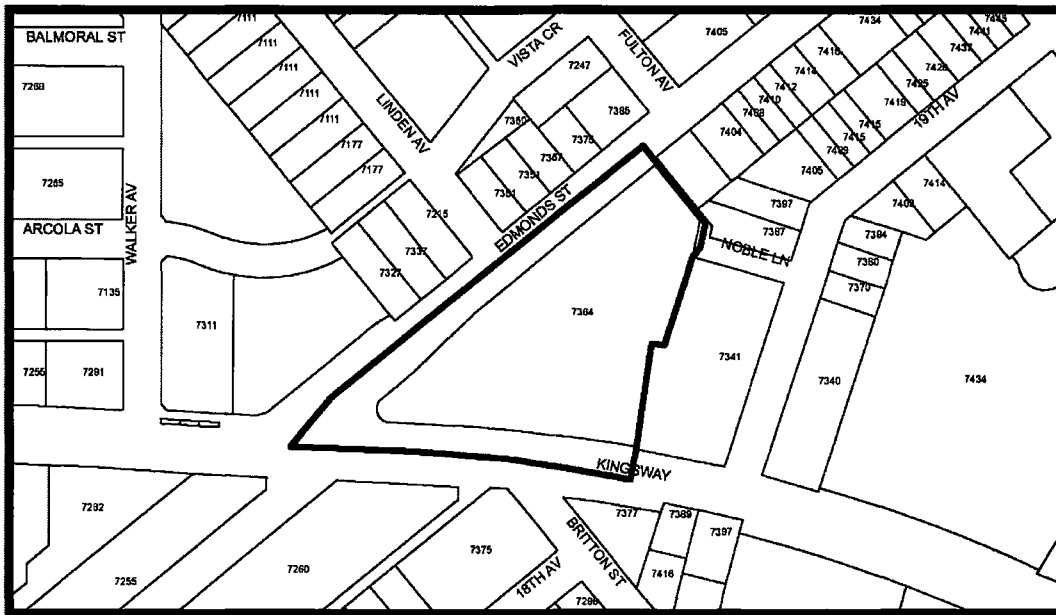

MAYOR


CLERK

**BYLAW NUMBER 14322 BEING A BYLAW TO AMEND BYLAW
NUMBER 4742 BEING BURNABY ZONING BYLAW 1965**

REZ. 19-39



LEGAL: Lot A, DLs 30 and 95, Group 1, NWD Plan EPP41731 Except: Air Space Plan EPP85984



THE AREA(S) SHOWN ABOVE OUTLINED IN BLACK (——) IS (ARE) REZONED

FROM: CD Comprehensive Development District (based on RM5s Multiple Family Residential District, C3 General Commercial District, P6 Regional Institutional District)

TO: Amended CD Comprehensive Development District (based on RM5s Multiple Family Residential District, C3 General Commercial District, P6 Regional Institutional District and Edmonds Town Centre guidelines, and in accordance with the development plan entitled "Exterior Sky Sign Proposal" prepared by Galaxie Signs Ltd.)

		PLANNING & BUILDING DEPARTMENT		
Date:	Apr 07 2021	OFFICIAL ZONING MAP		Map "B" No. REZ. 4369
Scale:	1:3,000			
Drawn By:	JS			