

CITY OF BURNABY

BYLAW NO. 14225

A BYLAW to amend Bylaw No. 4742, being Burnaby Zoning Bylaw 1965, as amended by Bylaw No. 13923 being Burnaby Zoning Bylaw 1965, Amendment Bylaw No. 31, 2018

WHEREAS application for rezoning has been made to the Council;

AND WHEREAS the Council has held a public hearing thereon after duly giving notice of the time and place of such hearing as prescribed by Sections 466 and 467 of the *Local Government Act*, R.S.B.C. 1996;

NOW THEREFORE the Council of the City of Burnaby ENACTS as follows:

1. This Bylaw may be cited as **BURNABY ZONING BYLAW 1965, AMENDMENT BYLAW NO. 39, 2020.**
2. Bylaw No. 4742, as amended by Bylaw No. 13923, is further amended as follows:
 - (a) The Map (hereinafter called “Map ‘A’”), attached to and forming an integral part of Bylaw No. 4742, being “Burnaby Zoning Bylaw 1965”, and designated as the Official Zoning Map of the City of Burnaby, is hereby amended according to the Map (hereinafter called “Map ‘B’”), marginally numbered REZ. 4340, annexed to this Bylaw, and in accordance with the explanatory legend, notations, references and boundaries designated, described, delimited and specified in particularity shown upon said Map ‘B’; and the various boundaries and districts shown upon said Map ‘B’ respectively are an amendment of and in addition to the respective districts, designated and marked on said Map ‘A’ insofar as the same are changed, modified or varied thereby, and the said Map ‘A’ shall be deemed to be and is hereby declared to be amended accordingly and the said Map ‘B’ is hereby declared to be and shall form an integral part of said

Map 'A', as if originally incorporated therein and shall be interpreted accordingly.

(b) The Comprehensive Development Plan, more particularly described in Bylaw No. 13923, is amended as may be necessary by the development plan entitled "BC Housing Transitional Housing" prepared by Horizon North and on file in the office of the Director Planning and Building; and any development on the lands rezoned by this Bylaw shall be in conformity with the said Comprehensive Development Plan as amended.

Read a first time this 5th day of October, 2020


Read a second time this 9th day of November, 2020

Read a third time this 14th day of February, 2022

Reconsidered and adopted by Council this 14th day of February, 2022



MAYOR



CLERK

BYLAW NUMBER 14225 BEING A BYLAW TO AMEND BYLAW
NUMBER 4742 BEING BURNABY ZONING BYLAW 1965

REZ. 20-13



LEGAL: Lot 1, District Lot 79, Group 1, New Westminster Plan EPP87920



THE AREA(S) SHOWN ABOVE OUTLINED IN BLACK (————) IS (ARE) REZONED

FROM: CD Comprehensive Development District (based on P5 Community Institutional District, RM2 Multiple Family Residential District and the Central Administrative Area as guidelines)

TO: Amended CD Comprehensive Development District (based on P5 Community Institutional District, RM3r Multiple Family Residential District and the Central Administrative Area as guidelines, and in accordance with the development plan entitled "BC Housing Transitional Housing" prepared by Horizon North)

		PLANNING & BUILDING DEPARTMENT			
Date:	JUL 5 2021	OFFICIAL ZONING MAP		Map "B" 4340 No. REZ.	
Scale:	1:1,800				
Drawn By:	RW				