

**CITY OF BURNABY**

**BYLAW NO. 14177**

A BYLAW to amend Bylaw No. 4742, being  
Burnaby Zoning Bylaw 1965

WHEREAS application for rezoning has been made to the Council;

AND WHEREAS the Council has held a public hearing thereon after duly giving notice of the hearing as prescribed by sections 466 and 467 of the *Local Government Act*, R.S.B.C. 1996;

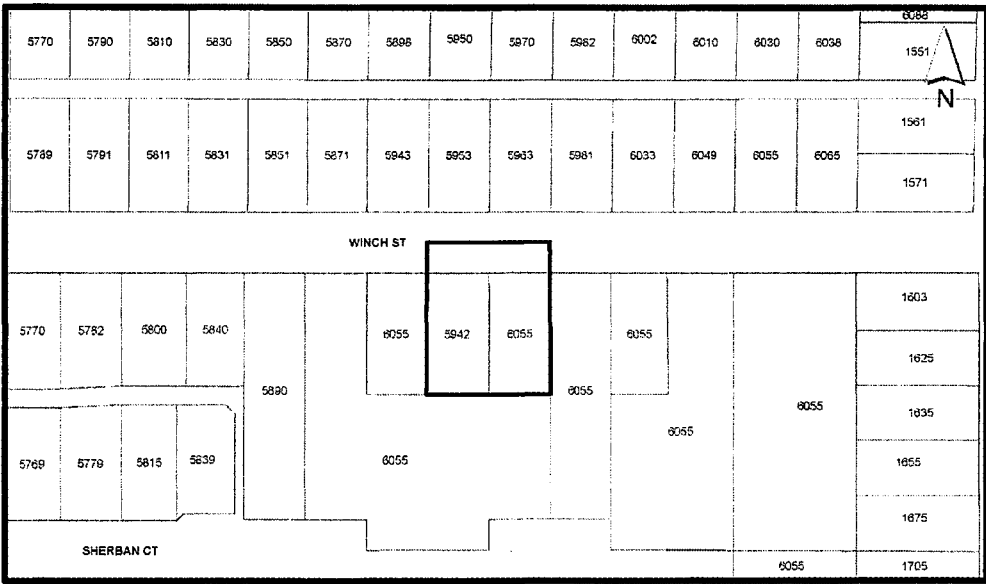
NOW THEREFORE the Council of the City of Burnaby ENACTS as follows:

1. This Bylaw may be cited as **BURNABY ZONING BYLAW 1965, AMENDMENT BYLAW NO.17, 2020.**
2. The map (hereinafter called "Map 'A'") attached to and forming an integral part of Bylaw No. 4742, being Burnaby Zoning Bylaw 1965, and designated as the Official Zoning Map of the City of Burnaby, is hereby amended according to the Map (hereinafter called "Map 'B'"), marginally numbered REZ.4222 annexed to this Bylaw, and in accordance with the explanatory legend, notations, references and boundaries designated, described, delimited and specified in particularity shown upon said Map 'B', and the various boundaries and districts shown upon said Map 'B', respectively are an amendment of and in substitution for the respective districts, designated and marked on said Map 'A' insofar as the same are changed, modified or varied thereby, and the said Map 'A' shall be deemed to be and is hereby declared to be amended accordingly and the said Map 'B' is hereby declared to be and shall form an integral part of said Map 'A' as if originally incorporated therein and shall be interpreted accordingly.

BYLAW NUMBER 14177 BEING A BYLAW TO AMEND BYLAW  
NUMBER 4742 BEING BURNABY ZONING BYLAW 1965

**REZ.20-02**


LEGAL: Lot 170, DL 129, Grp 1, NWD Plan 26917 and North 130 Feet Lot 114 Except:  
Parcel "A" (Explanatory Plan 15067); DL 129, Grp 1, NWD Plan 1492



THE AREA(S) SHOWN ABOVE OUTLINED IN BLACK (————) IS (ARE) REZONED

FROM: R4 Residential District

TO: P3 Park and Public Use District

	PLANNING AND BUILDING DEPARTMENT	
	<b>OFFICIAL ZONING MAP</b>	Map "B"
		No. REZ. 4222
Date: JUN 17 2020 Scale: 1:1,800 Drawn By: RW		

Read a first time this 6<sup>th</sup> day of July, 2020


Read a second time this 24<sup>th</sup> day of August, 2020

Read a third time this 26<sup>th</sup> day of October, 2020

Reconsidered and adopted by Council this 14<sup>th</sup> day of December, 2020



MAYOR



CLERK