

CITY OF BURNABY

BYLAW NO. 14164

A BYLAW to amend Bylaw No. 4742, being
Burnaby Zoning Bylaw 1965

WHEREAS application for rezoning has been made to the Council;

AND WHEREAS the Council has held a public hearing thereon after duly giving notice of the time and place of such hearing as prescribed by Sections 466 and 467 of the *Local Government Act*, R.S.B.C. 1996;

NOW THEREFORE the Council of the City of Burnaby ENACTS as follows:

1. This Bylaw may be cited as **BURNABY ZONING BYLAW 1965, AMENDMENT BYLAW NO. 10, 2020.**
2. The Map (hereinafter called "Map 'A'"), attached to and forming an integral part of Bylaw No. 4742, being "Burnaby Zoning Bylaw 1965", and designated as the Official Zoning Map of the City of Burnaby, is hereby amended according to the Map (hereinafter called "Map 'B'"), marginally numbered REZ.4218 annexed to this Bylaw, and in accordance with the explanatory legend, notations, references and boundaries designated, described, delimited and specified in particularity shown upon said Map 'B'; and the various boundaries and districts shown upon said Map 'B' respectively are an amendment of and in substitution for the respective districts, designated and marked on said Map 'A' insofar as the same are changed, modified or varied thereby, and the said Map 'A' shall be deemed to be and is hereby declared to be amended accordingly and the said Map 'B' is hereby declared to be and shall form an integral part of said Map 'A', as if originally incorporated therein and shall be interpreted accordingly.


3. The Comprehensive Development Plan entitled “BOSA KATHLEEN” prepared by IBI GROUP ARCHITECTS (CANADA) INC. and on file in the office of the Director Planning and Building, is deemed to be attached to and form part of this Bylaw and any development on the lands rezoned by this Bylaw shall be in conformity with the said Comprehensive Development Plan.

Read a first time this 8th day of June, 2020

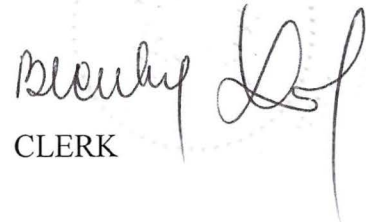
Read a second time this 6th day of July, 2020

Read a third time this 26th day of October, 2020

Reconsidered and adopted by Council this 22nd day of February, 2021



MAYOR



CLERK

BYLAW NUMBER 14164 BEING A BYLAW TO AMEND BYLAW NUMBER 4742 BEING BURNABY ZONING BYLAW 1965

REZ.19-42


LEGAL: Parcel "A" (Explanatory Plan 24921) Lots 11 and 12, District Lot 153, Group 1 NWDP 1191
 Lot 13 and 14, District Lot 153, Group 1, NWDP 1191
 Lot "B" District Lots 151 and 153, Group 1 NWDP 6950



THE AREA(S) SHOWN ABOVE OUTLINED IN BLACK (——) IS (ARE) REZONED

FROM: R5 Residential District

TO: CD Comprehensive Development District (based on the RM5s Multiple Family Residential District, RM5r Multiple Family Residential District and Metrotown Downtown Plan as guidelines and in accordance with the development plan entitled "Bosa Kathleen" prepared by IBI Group Architects (Canada) Inc.

	PLANNING AND BUILDING DEPARTMENT	
	OFFICIAL ZONING MAP	Map "B"
		No. REZ. 4218
Date: May 26 2020 Scale: 1:1,200 Drawn By: RW		