

CITY OF BURNABY

BYLAW NO. 14105

A BYLAW to amend Bylaw No. 4742, being Burnaby Zoning Bylaw 1965, as amended by Bylaw Nos. 8354, 9472, 9782, 11133 and 13981 being Burnaby Zoning Bylaw 1965, Amendment Bylaw Nos. 18, 1985, 57, 1990, 40, 1992, 29, 2000 and 02, 2019

WHEREAS application for rezoning has been made to the Council;

AND WHEREAS the Council has held a public hearing thereon after duly giving notice of the time and place of such hearing as prescribed by Sections 466 and 467 of the *Local Government Act*, R.S.B.C. 1996;

NOW THEREFORE the Council of the City of Burnaby ENACTS as follows:

1. This Bylaw may be cited as **BURNABY ZONING BYLAW 1965, AMENDMENT BYLAW NO. 49, 2019.**

2. Bylaw No. 4742, as amended by Bylaw Nos. 8354, 9472, 9782, 11133 and 13981, is further amended as follows:

(a) The Map (hereinafter called "Map 'A'"), attached to and forming an integral part of Bylaw No. 4742, being "Burnaby Zoning Bylaw 1965", and designated as the Official Zoning Map of the City of Burnaby, is hereby amended according to the Map (hereinafter called "Map 'B'"), marginally numbered REZ. 4206, annexed to this Bylaw, and in accordance with the explanatory legend, notations, references and boundaries designated, described, delimited and specified in particularity shown upon said Map 'B'; and the various boundaries and districts shown upon said Map 'B' respectively are an amendment of and in addition to the respective districts, designated and marked on said Map 'A' insofar as the same are changed, modified or varied

thereby, and the said Map 'A' shall be deemed to be and is hereby declared to be amended accordingly and the said Map 'B' is hereby declared to be and shall form an integral part of said Map 'A', as if originally incorporated therein and shall be interpreted accordingly.

(b) The Comprehensive Development Plans, more particularly described in Bylaw Nos. 8354, 9472, 9782, 11133 and 13981, is amended as may be necessary by the development plan entitled "Exterior Sky Sign Proposal - 2019" prepared by Galazie Signs Ltd. and on file in the office of the Director Planning and Building; and any development on the lands rezoned by this Bylaw shall be in conformity with the said Comprehensive Development Plans as amended.


Read a first time this 18th day of November, 2019

Read a second time this 16th day of December, 2019

Read a third time this 27th day of January, 2020

Reconsidered and adopted by Council this 27th day of January, 2020

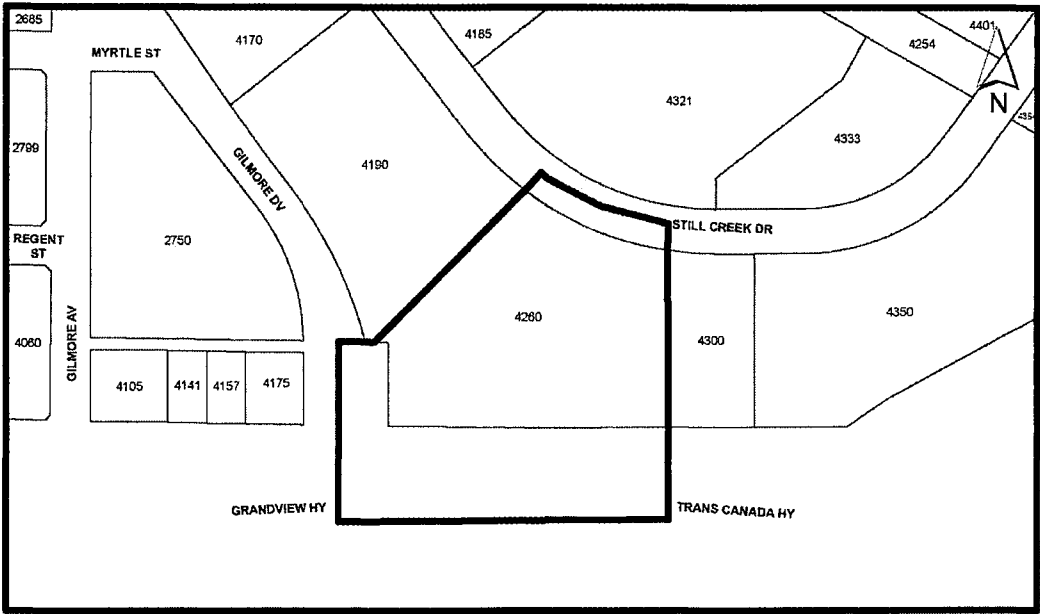

MAYOR


CLERK

BYLAW NUMBER 14105 BEING A BYLAW TO AMEND BYLAW
NUMBER 4742 BEING BURNABY ZONING BYLAW 1965

REZ.19-15


LEGAL: Lot B, DL's 69 and 70, Group 1, New Westminster District Plan LMP7609



THE AREA(S) SHOWN ABOVE OUTLINED IN BLACK (——) IS (ARE) REZONED

FROM: CD Comprehensive Development District (based on M5 Light Industrial District)

TO: Amended CD Comprehensive Development District (based on M5 Light Industrial District and Willingdon Business Park guidelines, and in accordance with the development plan entitled "Exterior Sky Sign Proposal - 2019" prepared by Galaxie Signs Ltd.)

 City of Burnaby	PLANNING AND BUILDING DEPARTMENT	
	Date: NOV 13 2019	OFFICIAL ZONING MAP Map "B" No. REZ. 4206
	Scale: 1:3,000	
	Drawn By: AY	