

CITY OF BURNABY

BYLAW NO. 13914

A BYLAW to amend Bylaw No. 4742, being
Burnaby Zoning Bylaw 1965, as amended by Bylaw No.
5489, being Burnaby Zoning Bylaw 1965, Amendment
Bylaw No. 04, 1971

WHEREAS application for rezoning has been made to the Council;

AND WHEREAS the Council has held a public hearing thereon after duly giving notice of the time and place of such hearing as prescribed by Sections 466 and 467 of the *Local Government Act*, R.S.B.C. 2015;

NOW THEREFORE the Council of the City of Burnaby ENACTS as follows:

1. This Bylaw may be cited as **BURNABY ZONING BYLAW 1965, AMENDMENT BYLAW NO. 26, 2018.**
2. The Map (hereinafter called "Map 'A'"), attached to and forming an integral part of Bylaw No. 4742, being "Burnaby Zoning Bylaw 1965", and designated as the Official Zoning Map of the City of Burnaby, is hereby amended according to the Map (hereinafter called "Map 'B'"), marginally numbered REZ. 4142 annexed to this Bylaw, and in accordance with the explanatory legend, notations, references and boundaries designated, described, delimited and specified in particularity shown upon said Map 'B'; and the various boundaries and districts shown upon said Map 'B' respectively are an amendment of and in substitution for the respective districts, designated and marked on said Map 'A' insofar as the same are changed, modified or varied thereby, and the said Map 'A' shall be deemed to be and is hereby declared to be amended accordingly and the said Map 'B' is hereby declared to be and shall form an integral part of said Map 'A', as if originally incorporated therein and shall be interpreted accordingly.


3. The Comprehensive Development Plan entitled “3755 Banff Avenue”, prepared by Boni Maddison Architects and on file in the office of the Director Planning and Building, is deemed to be attached to and form part of this Bylaw and any development on the lands rezoned by this Bylaw shall be in conformity with the said Comprehensive Development Plan.

Read a first time this 9th day of July 2018

Read a second time this 27th day of August 2018

Read a third time this 25th day of March 2018

Reconsidered and adopted this 16th day of September 2019



MAYOR

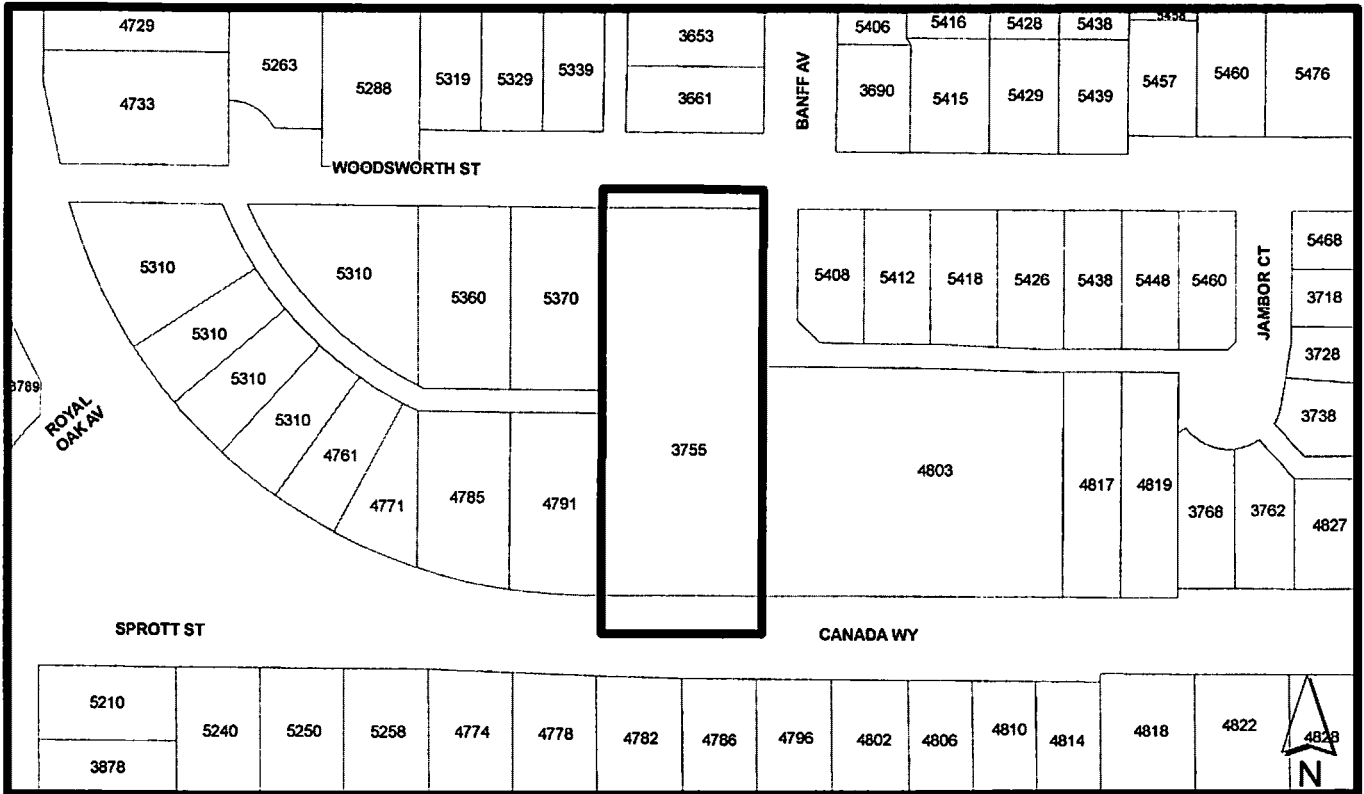


CLERK

BYLAW NUMBER 13914 BEING A BYLAW TO AMEND BYLAW NUMBER 4742 BEING BURNABY ZONING BYLAW 1965

REZ.16-58


LEGAL: Lot 133, DL 74, Group 1, NWD Plan 39624



THE AREA(S) SHOWN ABOVE OUTLINED IN BLACK (——) IS (ARE) REZONED

FROM: P5 Community Institutional District

TO: CD Comprehensive Development District (based on RM3 Multiple Family Residential District and P5 Community Institutional District as guidelines, and the development plan entitled "3755 Banff Avenue" prepared by Boni Maddison Architects)

	PLANNING AND BUILDING DEPARTMENT	
	OFFICIAL ZONING MAP	
	Date: JUN 26 2018	Map "B"
	scale: 1:2,000	No. REZ. 4142
Drawn By: AY		