

CITY OF BURNABY

BYLAW NO. 13814

A BYLAW to amend Bylaw No. 4742, being
Burnaby Zoning Bylaw 1965

WHEREAS application for rezoning has been made to the Council;

AND WHEREAS the Council has held a public hearing thereon after duly giving notice of the time and place of such hearing as prescribed by Sections 466 and 467 of the *Local Government Act*, R.S.B.C. 2015;


NOW THEREFORE the Council of the City of Burnaby ENACTS as follows:

1. This Bylaw may be cited as **BURNABY ZONING BYLAW 1965, AMENDMENT BYLAW NO. 38, 2017.**
2. The Map (hereinafter called "Map 'A'"), attached to and forming an integral part of Bylaw No. 4742, being "Burnaby Zoning Bylaw 1965", and designated as the Official Zoning Map of the City of Burnaby, is hereby amended according to the Map (hereinafter called "Map 'B'"), marginally numbered REZ. 4114 annexed to this Bylaw, and in accordance with the explanatory legend, notations, references and boundaries designated, described, delimited and specified in particularity shown upon said Map 'B'; and the various boundaries and districts shown upon said Map 'B' respectively are an amendment of and in substitution for the respective districts, designated and marked on said Map 'A' insofar as the same are changed, modified or varied thereby, and the said Map 'A' shall be deemed to be and is hereby declared to be amended accordingly and the said Map 'B' is hereby declared to be and shall form an integral part of said Map 'A', as if originally incorporated therein and shall be interpreted accordingly.

3. The Comprehensive Development Plan entitled “6525, 6559 & 6585 Sussex Avenue, Burnaby, BC Proposed Mixed-Use Commercial & Residential Development”, prepared by Chris Dikeakos Architects Inc. and Durante Kruek Ltd. and on file in the office of the Director Planning and Building, is deemed to be attached to and form part of this Bylaw and any development on the lands rezoned by this Bylaw shall be in conformity with the said Comprehensive Development Plan.

Read a first time this 27th day of November 2017
Read a second time this 22nd day of January 2018
Read a third time 23rd day of July 2018
Reconsidered and adopted this 29th day of 2018

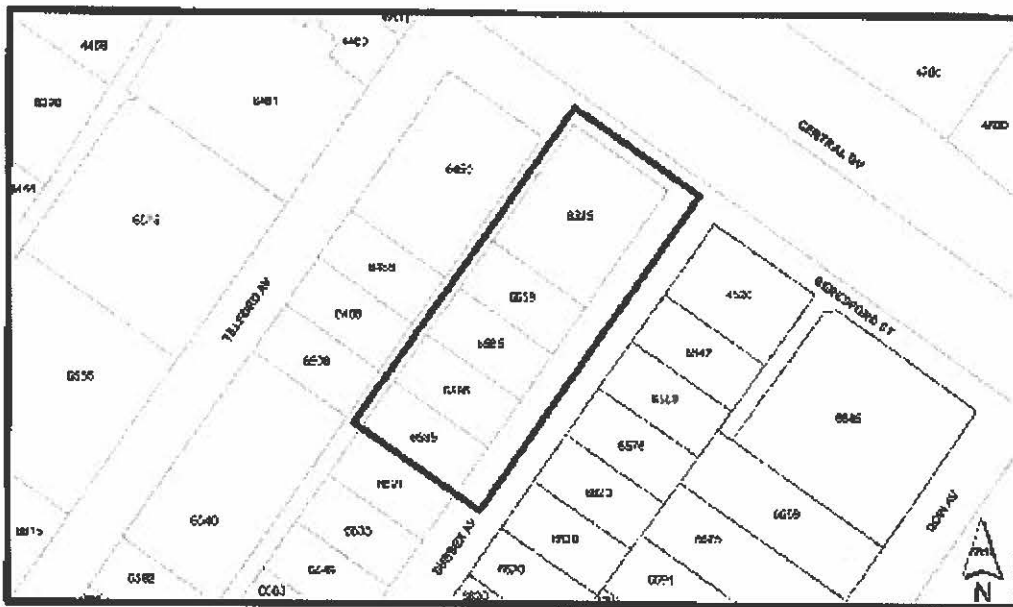

MAYOR


CLERK

BYLAW NUMBER 13814 BEING A BYLAW TO AMEND BYLAW NUMBER 4742 BEING BURNABY ZONING BYLAW 1965

REZ.16-42


LEGAL: Lot 55, DL 153, Group 1, NWD Plan 25594; Lot 33, DL 153, Group 1, NWD Plan 1566; Lot 30, DL 153, Group 1, NWD Plan 1566



THE AREA(S) SHOWN ABOVE OUTLINED IN BLACK (——) IS (ARE) REZONED

FROM RM3 Multiple Family Residential District

TO: CD Comprehensive Development District (based on RM5s Multiple Family Residential District, RM4 Multiple Family Residential District, C2 Community Commercial District, Metrotown Downtown Plan as guidelines, and in accordance with the development plan entitled '6525, 6569 & 6585 Sussex Avenue, Burnaby, BC Proposed Mixed-Use Commercial & Residential Development' prepared by Chris D'Keakoe Architects Inc. and Durante Kreuk Ltd.)

 City of Burnaby	PLANNING AND BUILDING DEPARTMENT	
	OFFICIAL ZONING MAP	Map "B" No. REZ. 4114
Date: NOV 17 2017 scale: 1:2,000 Drawn By: AY		