

CITY OF BURNABY

BYLAW NO. 13804

A BYLAW to amend Bylaw No. 4742, being
Burnaby Zoning Bylaw 1965

WHEREAS application for rezoning has been made to the Council;

AND WHEREAS the Council has held a public hearing thereon after duly giving notice of the time and place of such hearing as prescribed by Sections 466 and 467 of the *Local Government Act*, R.S.B.C. 2015;

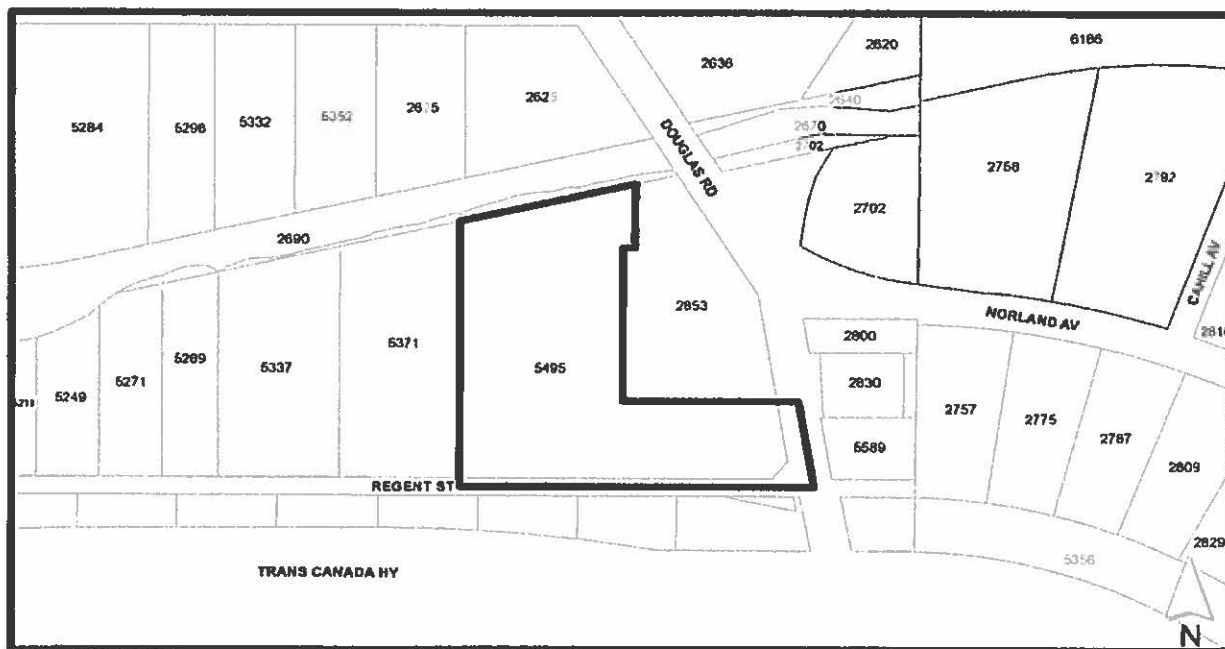
NOW THEREFORE the Council of the City of Burnaby ENACTS as follows:

1. This Bylaw may be cited as **BURNABY ZONING BYLAW 1965, AMENDMENT BYLAW NO. 36, 2017.**
2. The Map (hereinafter called "Map 'A'"), attached to and forming an integral part of Bylaw No. 4742, being "Burnaby Zoning Bylaw 1965", and designated as the Official Zoning Map of the City of Burnaby, is hereby amended according to the Map (hereinafter called "Map 'B'"), marginally numbered REZ. 4112 annexed to this Bylaw, and in accordance with the explanatory legend, notations, references and boundaries designated, described, delimited and specified in particularity shown upon said Map 'B'; and the various boundaries and districts shown upon said Map 'B' respectively are an amendment of and in substitution for the respective districts, designated and marked on said Map 'A' insofar as the same are changed, modified or varied thereby, and the said Map 'A' shall be deemed to be and is hereby declared to be amended accordingly and the said Map 'B' is hereby declared to be and shall form an integral part of said Map 'A', as if originally incorporated therein and shall be interpreted accordingly.

BYLAW NUMBER 13804 BEING A BYLAW TO AMEND BYLAW NUMBER 4742 BEING BURNABY ZONING BYLAW 1965

REZ.16-55

LEGAL: Lot 1, DL 74, Group 1, NWD Plan 77777



THE AREA(S) SHOWN ABOVE OUTLINED IN BLACK (——) IS (ARE) REZONED



FROM: M2 General Industrial District and M6 Truck Terminal District

TO: CD Comprehensive Development District (based on M2 General Industrial District as guidelines and in accordance with the development plan entitled "Intraurban - Brentwood, 5495 Regent Street, Burnaby, BC" prepared by Christopher Bozyk Architects Ltd.)

	PLANNING AND BUILDING DEPARTMENT	
	OFFICIAL ZONING MAP	Map "B"
		No. REZ.4112
Date: OCT 19 2017 scale: 1:3,444 Drawn By: AY		

3. The Comprehensive Development Plan entitled "INTRAURBAN – BRENTWOOD, 5495 REGENT STREET, BURNABY, BC", prepared by CHRISTOPHER BOZYK ARCHITECTS LTD. and on file in the office of the Director Planning and Building, is deemed to be attached to and form part of this Bylaw and any development on the lands rezoned by this Bylaw shall be in conformity with the said Comprehensive Development Plan.

Read a first time this 6th day of Nov 2017
Read a second time this 4th day of December 2017
Read a third time 9th day of July 2018
Reconsidered and adopted this 1st day of October 2018


MAYOR

CLERK