

**CITY OF BURNABY**

**BYLAW NO. 13684**

A BYLAW to amend Bylaw No. 4742, being  
Burnaby Zoning Bylaw 1965

WHEREAS application for rezoning has been made to the Council;

AND WHEREAS the Council has held a public hearing thereon after duly giving notice of the time and place of such hearing as prescribed by Sections 466 and 467 of the *Local Government Act*, R.S.B.C. 2015;

NOW THEREFORE the Council of the City of Burnaby ENACTS as follows:

1. This Bylaw may be cited as **BURNABY ZONING BYLAW 1965, AMENDMENT BYLAW NO. 52, 2016.**
2. The Map (hereinafter called "Map 'A'"), attached to and forming an integral part of Bylaw No. 4742, being "Burnaby Zoning Bylaw 1965", and designated as the Official Zoning Map of the City of Burnaby, is hereby amended according to the Map (hereinafter called "Map 'B'"), marginally numbered REZ. 4074 annexed to this Bylaw, and in accordance with the explanatory legend, notations, references and boundaries designated, described, delimited and specified in particularity shown upon said Map 'B'; and the various boundaries and districts shown upon said Map 'B' respectively are an amendment of and in substitution for the respective districts, designated and marked on said Map 'A' insofar as the same are changed, modified or varied thereby, and the said Map 'A' shall be deemed to be and is hereby declared to be amended accordingly and the said Map 'B' is hereby declared to be and shall form an integral part of said Map 'A', as if originally incorporated therein and shall be interpreted accordingly.

3. The Comprehensive Development Plan entitled “ALTO ON CAPITOL HILL”, prepared by VIVID GREEN ARCHITECTURE INC. and on file in the office of the Director Planning and Building, is deemed to be attached to and form part of this Bylaw and any development on the lands rezoned by this Bylaw shall be in conformity with the said Comprehensive Development Plan.

Read a first time this 12<sup>th</sup> day of December 2016


Read a second time this 6<sup>th</sup> day of February 2017

Read a third time this 27<sup>th</sup> day of August 2018

Reconsidered and adopted this 8<sup>th</sup> day of April 2019



MAYOR

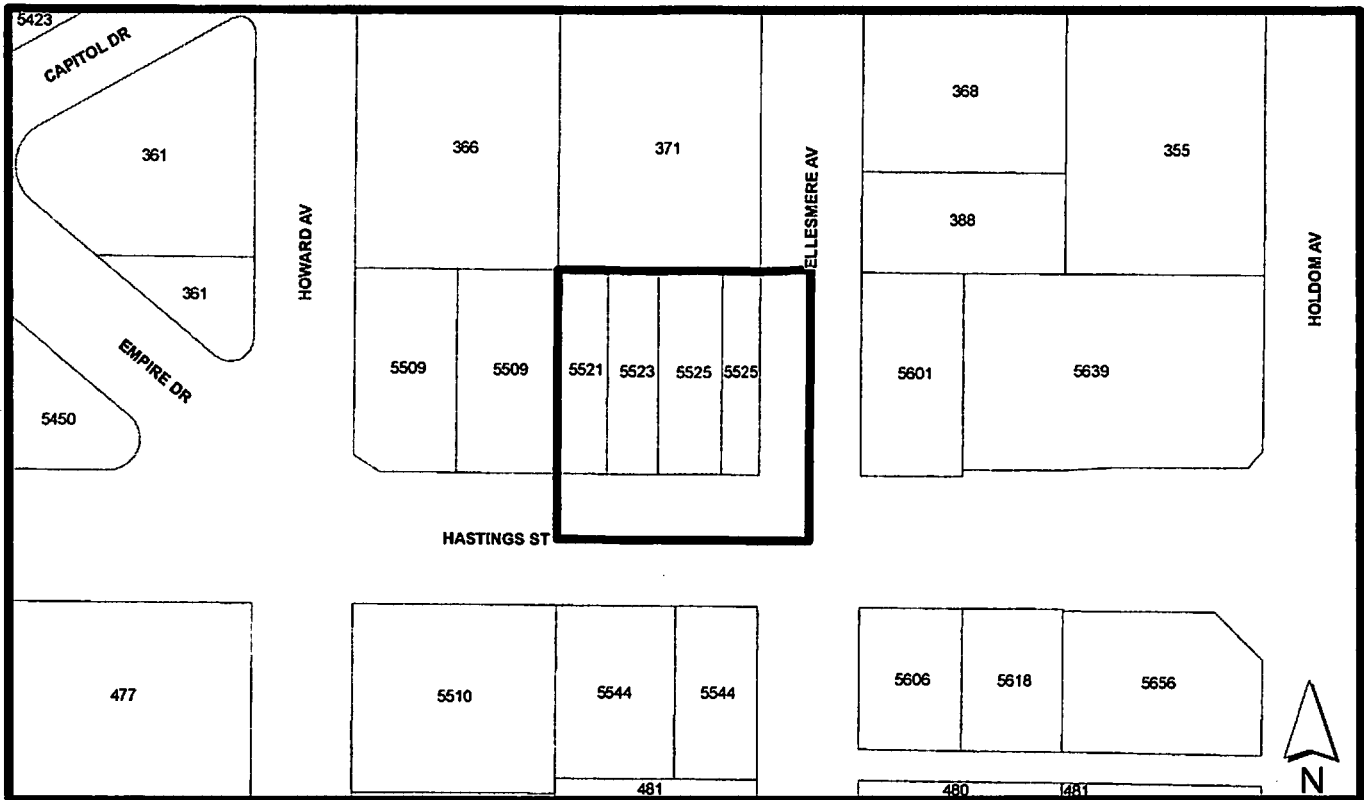


CLERK

BYLAW NUMBER 13684 BEING A BYLAW TO AMEND BYLAW NUMBER 4742 BEING BURNABY ZONING BYLAW 1965

**REZ.15-04**


LEGAL: Lots' 7, 8, 9 & 10, Block 80, DL 127, Group 1, Plan NWD 4953



THE AREA(S) SHOWN ABOVE OUTLINED IN BLACK (————) IS (ARE) REZONED

FROM: C2 Community Commercial District

TO: CD Comprehensive Development District (C2 Community Commercial District, RM4 Multiple Family Residential District and the Apartment Study 'B' [Capitol Hill Plan] as guidelines, and in accordance with the development plan entitled "Alto on Capitol Hill" prepared by Vivid Green Architecture Inc.)

	PLANNING AND BUILDING DEPARTMENT	
	Date: NOV 09 2016	<p align="center"><b>OFFICIAL ZONING MAP</b></p> <p align="right">Map "B" 4074 No. REZ.</p>
	scale: 1:1,500	
	Drawn By: AY	